

ORDINANCE NO. 4429

AN ORDINANCE CHANGING THE ZONING OF REALPROPERTY WITHIN MENDOCINO COUNTY

The Board of Supervisors of the County of Mendocino, State of California, ordains as follows:

Pursuant to Division I of Title 20, Chapter 20.212 of the Mendocino County Code, the zoning of the following real property within Mendocino County is hereby changed as described below.


Said zoning change encompasses the portions of the properties described by Assessor's Parcel Number 131-110-16 and 131-110-17 located within the Inland Area (Division I of Title 20 of Mendocino County Code) which are reclassified from RL: 160 (Rangeland -160 acre minimum) to TPZ: 160 (Timberland Production Zoning District -160 acre minimum) as shown on attached Exhibit A.

PASSED AND ADOPTED by the Board of Supervisors of the County of Mendocino, State of California, on this 19th day of March, 2019, by the following roll call vote:

AYES: Supervisors Brown, McCowen, Haschak, Gjerde, and Williams
NOES: None
ABSENT: None

WHEREUPON, the Chair declared the Ordinance passed and adopted and **SO ORDERED**.

ATTEST: CARMEL J. ANGELO
Clerk of the Board


Deputy



CARRE BROWN, Chair
Mendocino County Board of Supervisors

I hereby certify that according to the provisions of Government Code section 25103, delivery of this document has been made.

APPROVED AS TO FORM:
KATHARINE L. ELLIOTT, County Counsel



BY: CARMEL J. ANGELO
Clerk of the Board


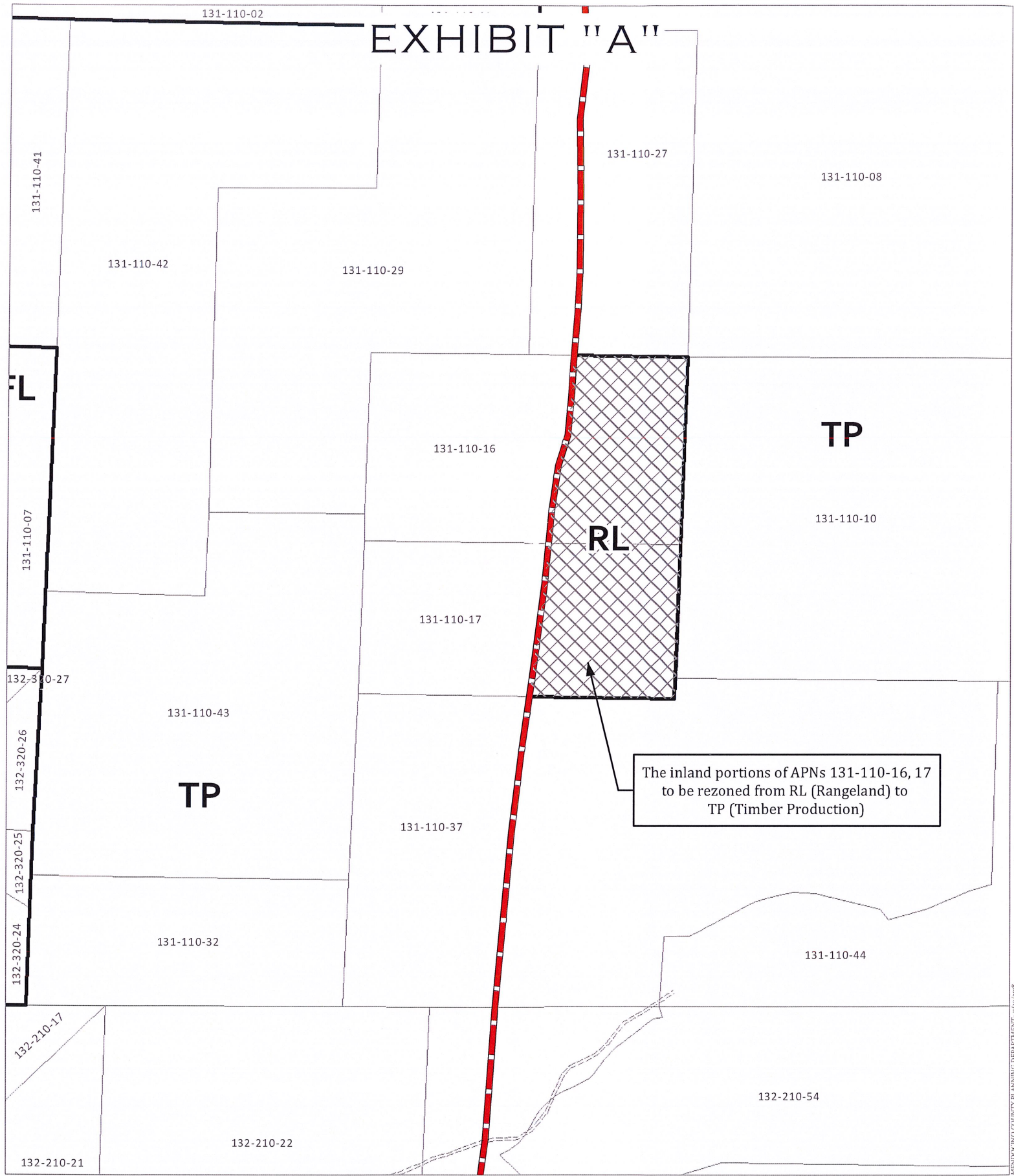



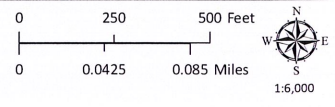

Deputy

EXHIBIT "A"



CASE: GP 2006-0008 / R 2006-0012
 OWNER: MOORES, William & Tona
 APN: 131-110-04, ET AL
 APLCT: William Moores
 AGENT:
 ADDRESS: 14400 S. Hwy. 1, Manchester

-  REZONE FROM: R-L (Rangeland)
TO: T-P (Timber Production)
-  Coastal Zone Boundary
-  Zoning Districts



MERCURIO COUNTY PLANNING DEPARTMENT 11/20/2008

REZONE EXHIBIT

THIS MAP AND DATA ARE PROVIDED WITHOUT WARRANTY OF ANY KIND. DO NOT USE THIS MAP TO DETERMINE LEGAL PROPERTY BOUNDARIES