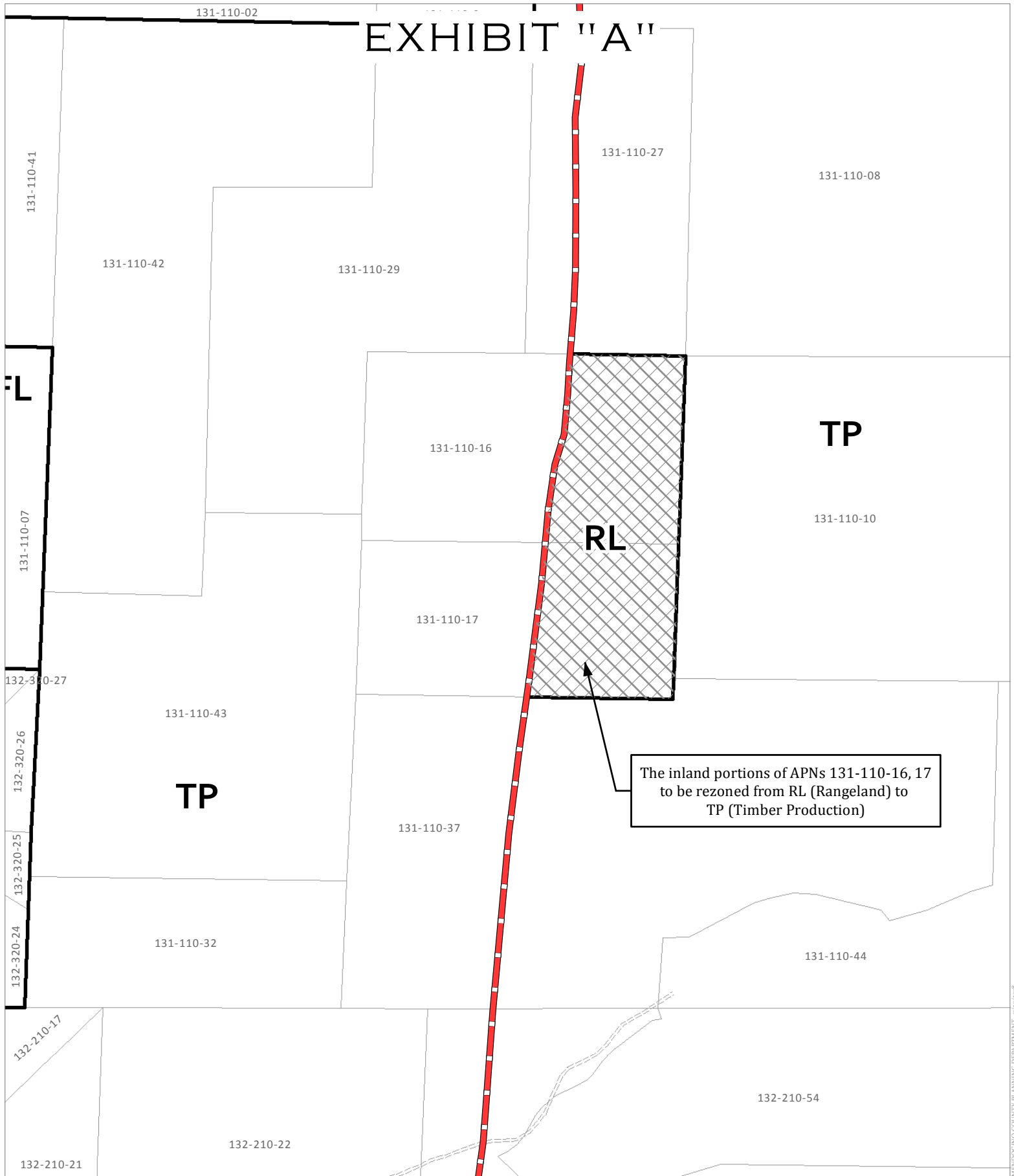



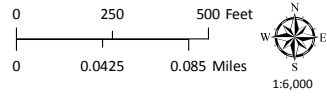


EXHIBIT "A"



CASE: GP 2006-0008 / R 2006-0012
OWNER: MOORES, William & Tona
APN: 131-110-04, ET AL
APLCT: William Moores
AGENT:
ADDRESS: 14400 S. Hwy. 1, Manchester

-  REZONE FROM: R-L (Rangeland)
TO: T-P (Timber Production)
-  Coastal Zone Boundary
-  Zoning Districts



REZONE EXHIBIT

**THIS MAP AND DATA ARE PROVIDED WITHOUT WARRANTY OF ANY KIND.
DO NOT USE THIS MAP TO DETERMINE LEGAL PROPERTY BOUNDARIES**

MENDOCINO COUNTY PLANNING DEPARTMENT - 10/29/2008