



Citizen Connect

Matthew C. Kendall

Mendocino Sheriff



Transparency & Public Records

Mendocinosheriff.org

Booking Log

Media Log

Arrest Log

Press Releases

Contact Information

Citizen Connect

What is Citizen Connect?

Citizen Connect is an application meant to provide data in a mapping format to anyone for the purposes of providing information and transparency.

This is a mapping tool to supplement the Sheriff's other publicly released data, such as press release, media log, and booking log.

Public awareness

What type
of data is
provided?

- Calls for Service
- Incidents
- Arrests

Definitions of data:

- Calls for Service

These are phone calls into the 911 Dispatch Center. They do not always lead to personnel being sent to a location.

- Incidents

Incidents are roughly defined as personnel being sent to a location either in response to a CFS or as part of an investigation.

- Arrests

This is when a subject is arrested and taken into custody. Not all CFS or Incidents lead to arrest.

Are there limitations on this data?

- **Yes.** Limitations exist on data that is very sensitive in nature or can not be shared by law.
- Examples: child abuse, juveniles, etc.
- Block address vs actual address



FILTERS



Incidents x

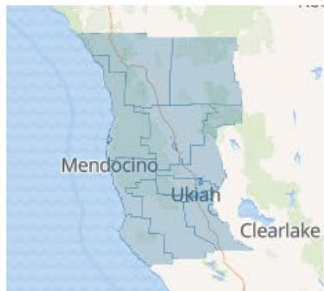
Arrests x

Calls... x

MAP OPTIONS



Beat (20)




Click to select Beat

Show Outlines v

● Beat

Map Views



DATA OPTIONS



Date Range v

Past 6 Months

Data

- ✓ Select All
- ✓ * Incidents >
- ✓ 📞 Arrests >
- ✓ 📞 Calls for Service >

Search

Draw

Create Alert

OVERVIEW

DATA



Welcome to the Mendocino County Sheriff's Office
Citizen Connect site!



MISSION STATEMENT

We serve with integrity, preserving peace and order,
while promoting safety by enforcing laws and
safeguarding the rights and freedoms of all.


About:


Citizen Connect is a tool that allows anyone to research calls for service that have occurred within the jurisdiction of the Mendocino County Sheriff's Department. Incidents are calls that have been dispatched to officers or were officer-initiated. This information is updated daily and can be filtered by date, location, and call type. All addresses are centered on the block of occurrence and not at specific addresses to protect the privacy of those involved. Only addresses that can be verified can be plotted. Certain call types such as child abuse, and sexual battery are not displayed due to the sensitive nature of these incidents.

Instructions:

The Mini Map in the upper left corner allows a user to pick from several different maps and isolate to certain areas of the map.

Filtering is offered for date range, type of date (CFS, Incident, Arrest).

Beat (20) 





Click to select Beat

Show Outlines ▾



● Beat

Map Views






DATA OPTIONS 

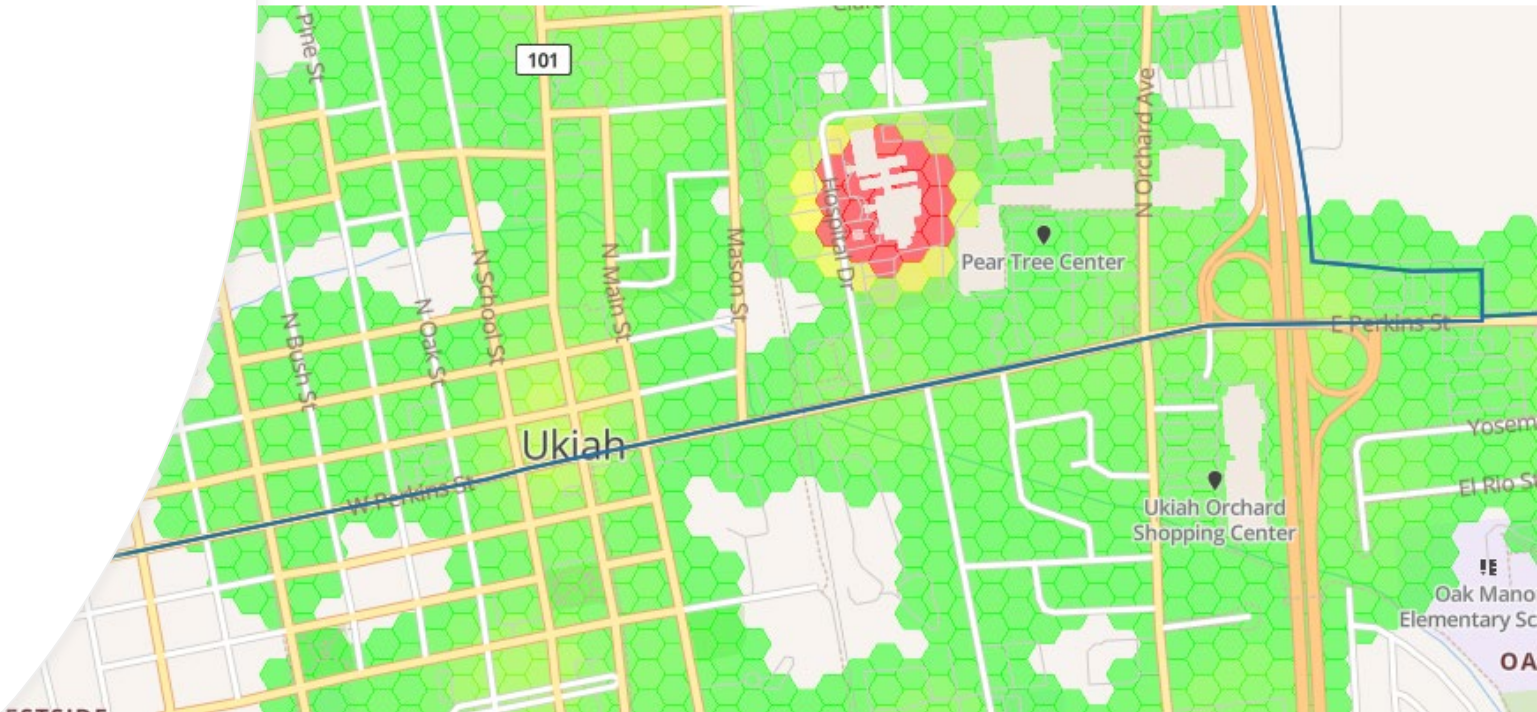
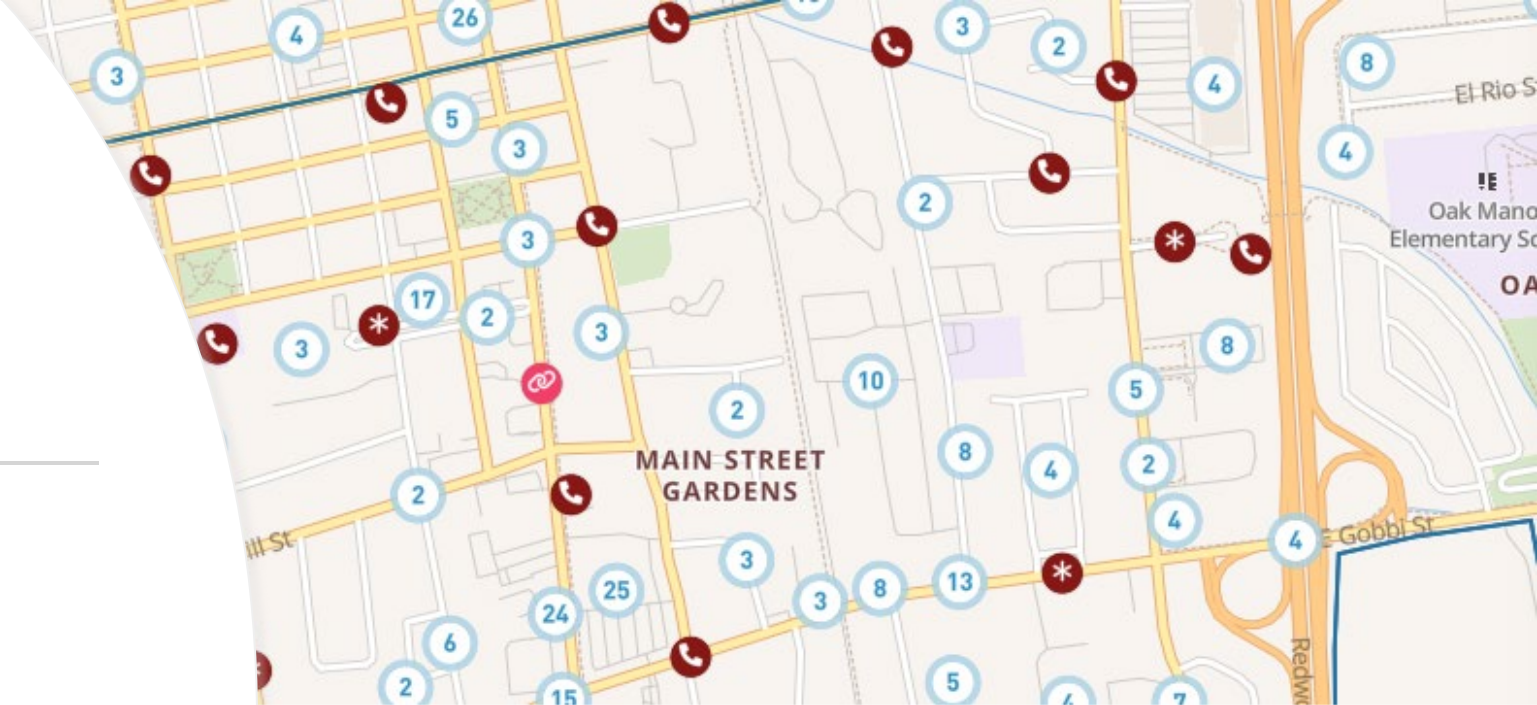
Date Range ▾
28 May '23 To 04 Jun '23

 05/28/2023  06/04/2023

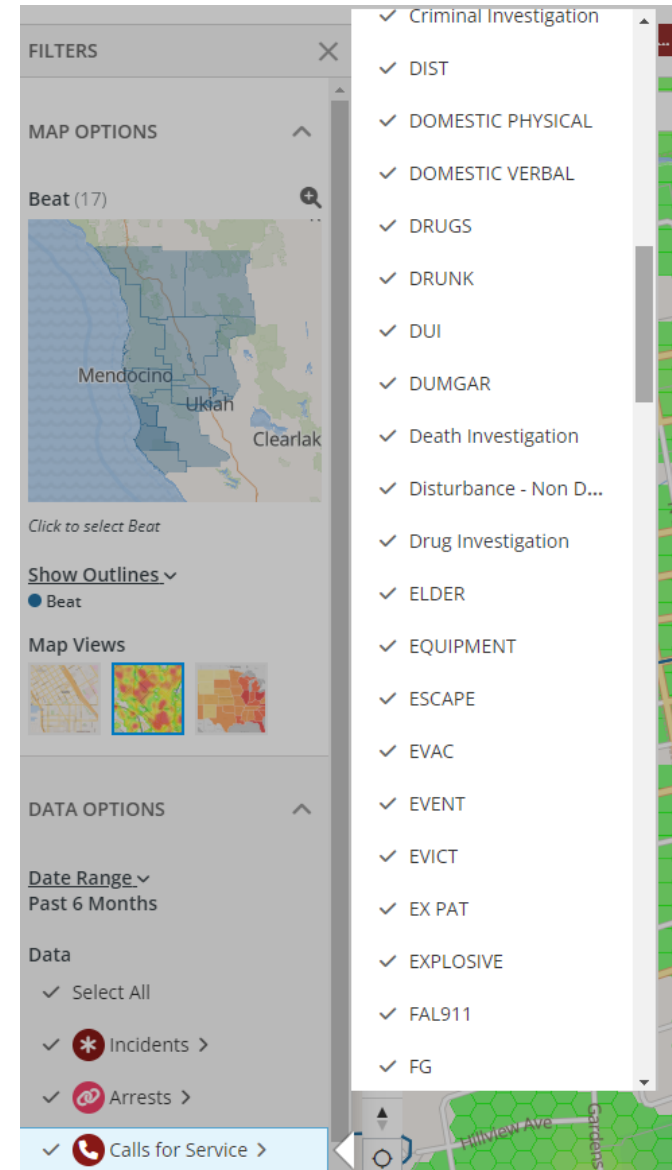
Data

- ✓ ☒ Select All
- ✓  Incidents >
- ✓  Arrests >
- ☒  Calls for Service >

Various map types are offered, including a street map and a heat map.

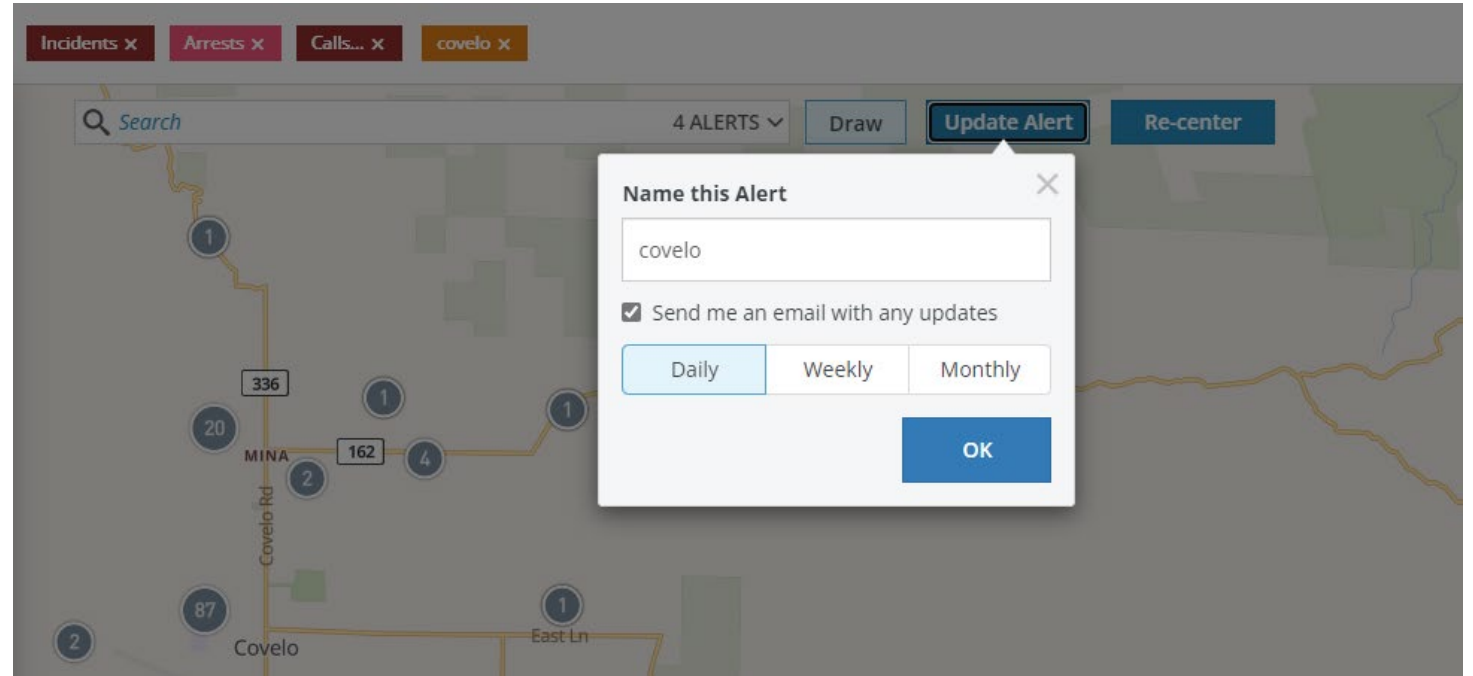


Filtering by types:

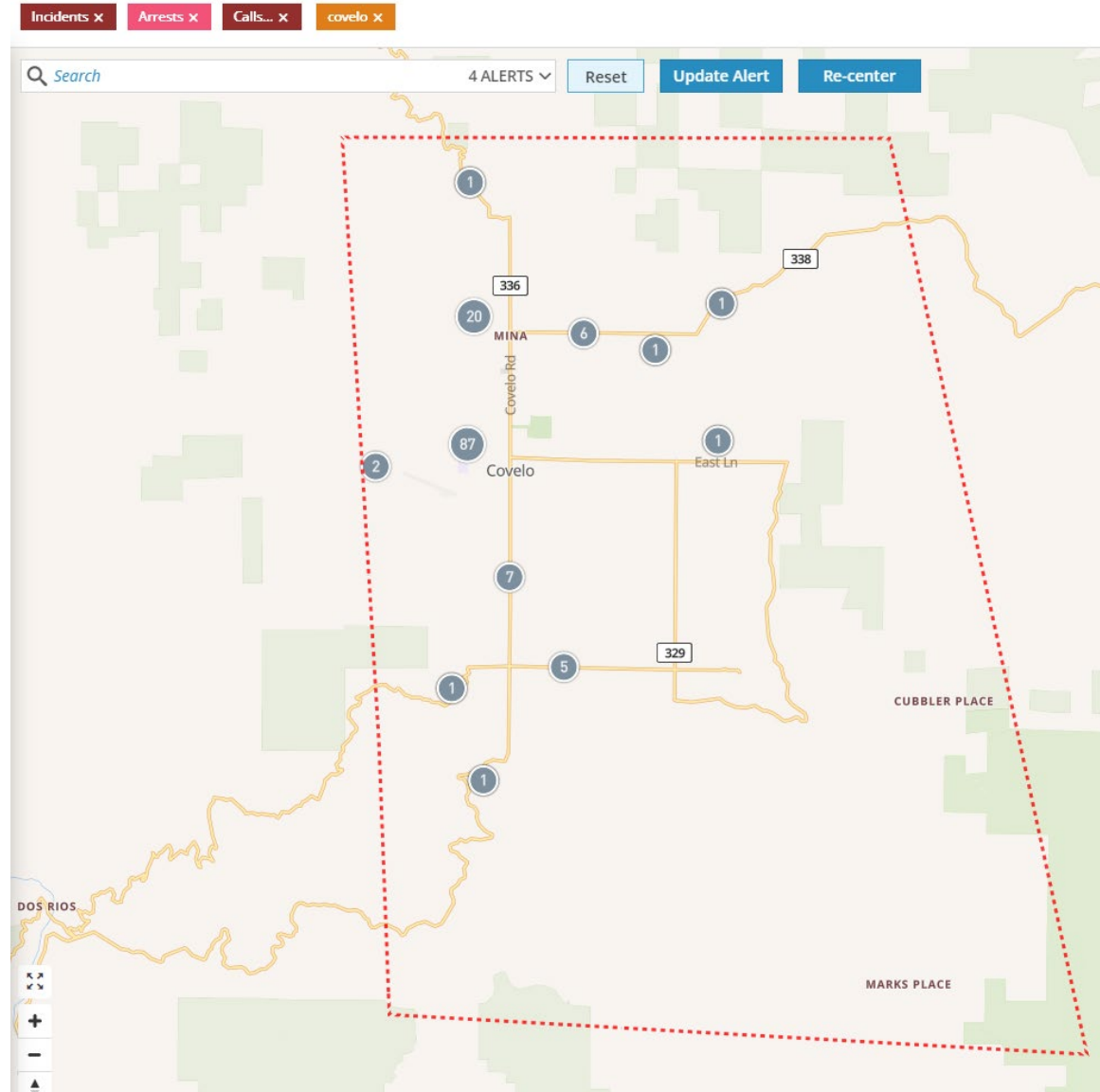


Create Alerts!

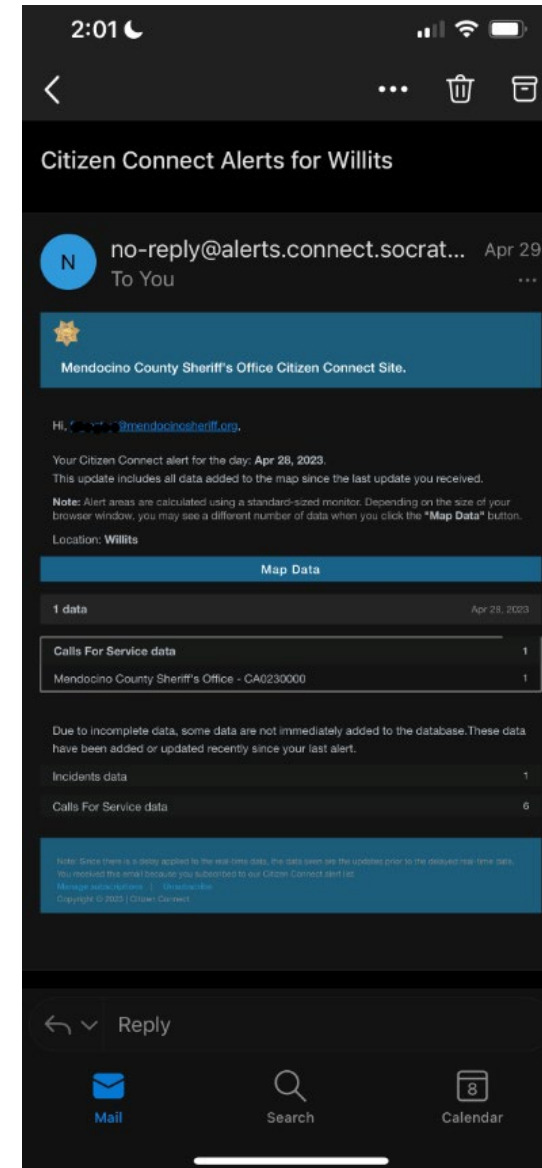
You can create alerts and receive notifications when something happens! Stay in the know!




Alert map:



Sample email alert:





www.mendocinosheriff.org