

RESOLUTION NO. 17-029

RESOLUTION OF THE MENDOCINO COUNTY BOARD OF SUPERVISORS AMENDING THE MEMBERSHIP CRITERIA FOR THE HOPLAND MUNICIPAL ADVISORY COUNCIL

WHEREAS, Section 31010 of the California Government Code allows the Board of Supervisors to establish and provide funds for the operation of a municipal advisory council for any unincorporated area of the County; and

WHEREAS, the Board of Supervisors adopted Resolution 16-007 on January 12, 2016, formally establishing the Hopland Municipal Advisory Council; and

WHEREAS, the Board of Supervisors would like to amend the membership criteria for the Hopland Municipal Advisory Council in order to allow greater participation from the community.

NOW, THEREFORE, BE IT RESOLVED that the Mendocino County Board of Supervisors does hereby amend Resolution 16-007 so that the Members clause of the Hopland Municipal Advisory Council reads as follows:


(3) MEMBERS. The Council shall be appointed by the Board of Supervisors and shall consist of five (5) persons and one (1) alternate, all shall be registered voters and reside within, work or conduct business within, or own property within, the geographic area shown in Exhibit A. Each of the six (6) Council members would be appointed for a two (2) year term. To establish initial staggering of tenures the first term of three (3) of the members will be three (3) years.

The foregoing Resolution was introduced by Supervisor Hamburg, seconded by Supervisor Brown, and carried this 7th day of March, 2017, by the following vote:

AYES: Supervisors Brown, McCowen, Gjerde and Hamburg
NOES: None
ABSENT: None


WHEREUPON, the Chair declared said Resolution adopted and SO ORDERED.

ATTEST: CARMEL J. ANGELO
Clerk of the Board


Deputy


APPROVED AS TO FORM:
KATHARINE L. ELLIOTT,
County Counsel

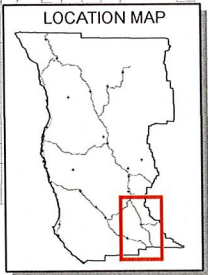
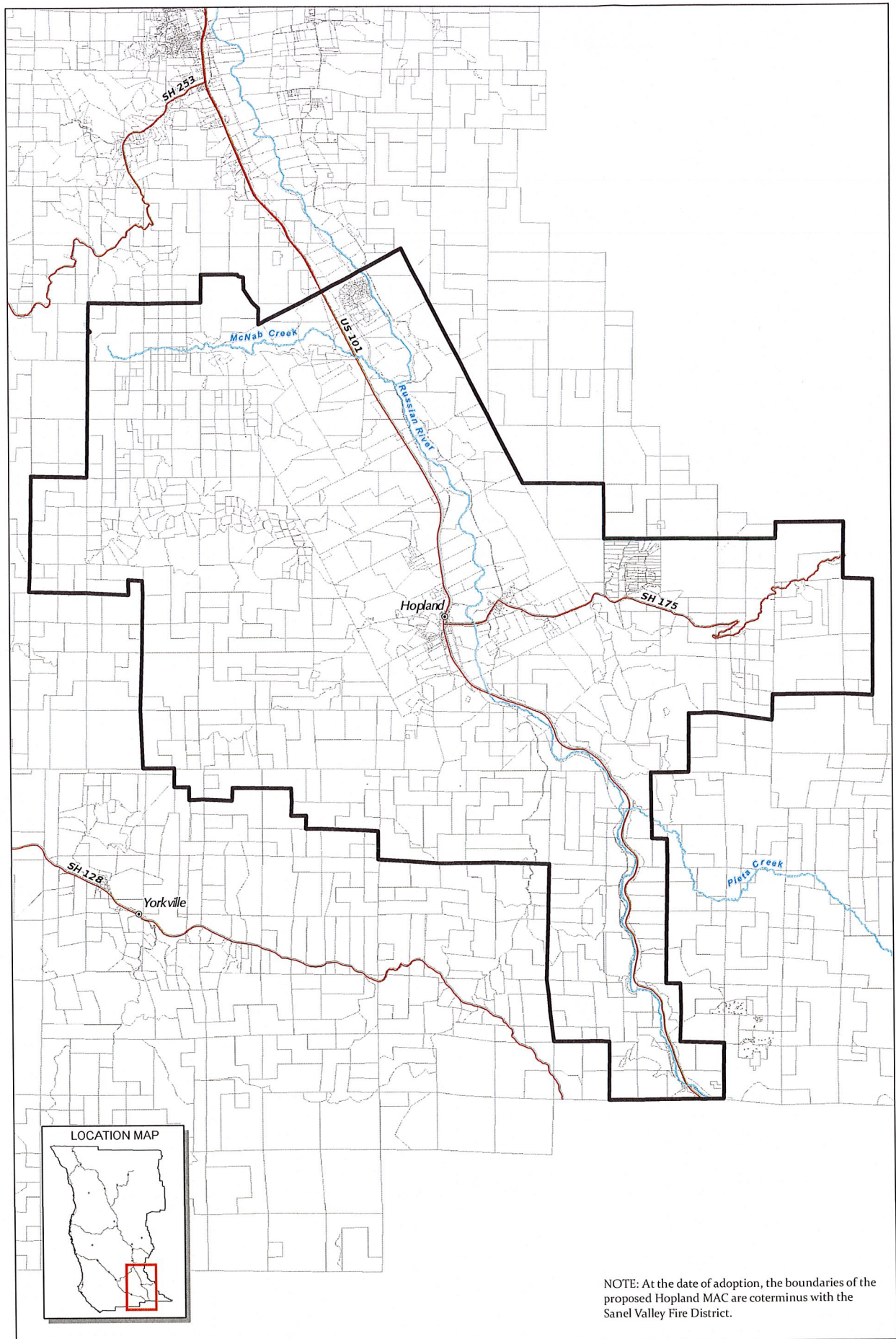



JOHN MCCOWEN, Chair
Mendocino County Board of Supervisors

I hereby certify that according to the provisions of Government Code Section 25103, delivery of this document has been made.

BY: CARMEL J. ANGELO
Clerk of the Board


Deputy



NOTE: At the date of adoption, the boundaries of the proposed Hopland MAC are coterminous with the Sanel Valley Fire District.

Coordinate System: NAD 83, Calif. State Plane Zone II
 Projection: Lambert Conformal Conic
 Parcel Data: Mendocino County Assessor's Office, October, 2014
 Aerial Imagery: US Dept. of Agriculture, NAIP series, unless otherwise indicated
 Topographic Data: USGS 7.5 minute quad series
 Flood Data: FEMA FIRMS Maps, June 2011

- Major Towns & Places
- Highways
- Sanel Valley FPD
- Parcels 10-15
- Major Rivers

PROPOSED HOPLAND MAC BOUNDARY

