









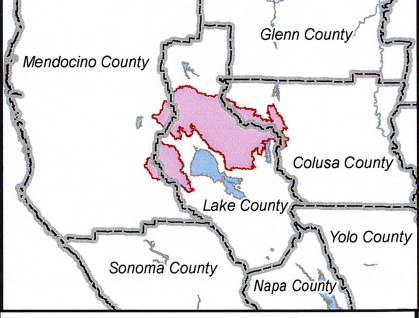


PUBLIC INFORMATION MAP


**Mendocino Complex
CA-MEU-008674
August 7, 2018
For Information Call
(707) 574-8261**

-  Incident Command Post
-  Uncontrolled Fire Edge
-  Completed Line
-  Completed Dozer Line
-  Pine Mountain Project
-  USDA Forest Service
-  County Boundary
-  Wilderness
-  Fire Perimeter



1:225,000
Datum: NAD 83

DISCLAIMER:
The displayed incident data is approximate and should only be used for informational purposes. The information contained in supporting base layers was generated from GIS data maintained by different



IMT208
August 08 2018
2351 hrs