


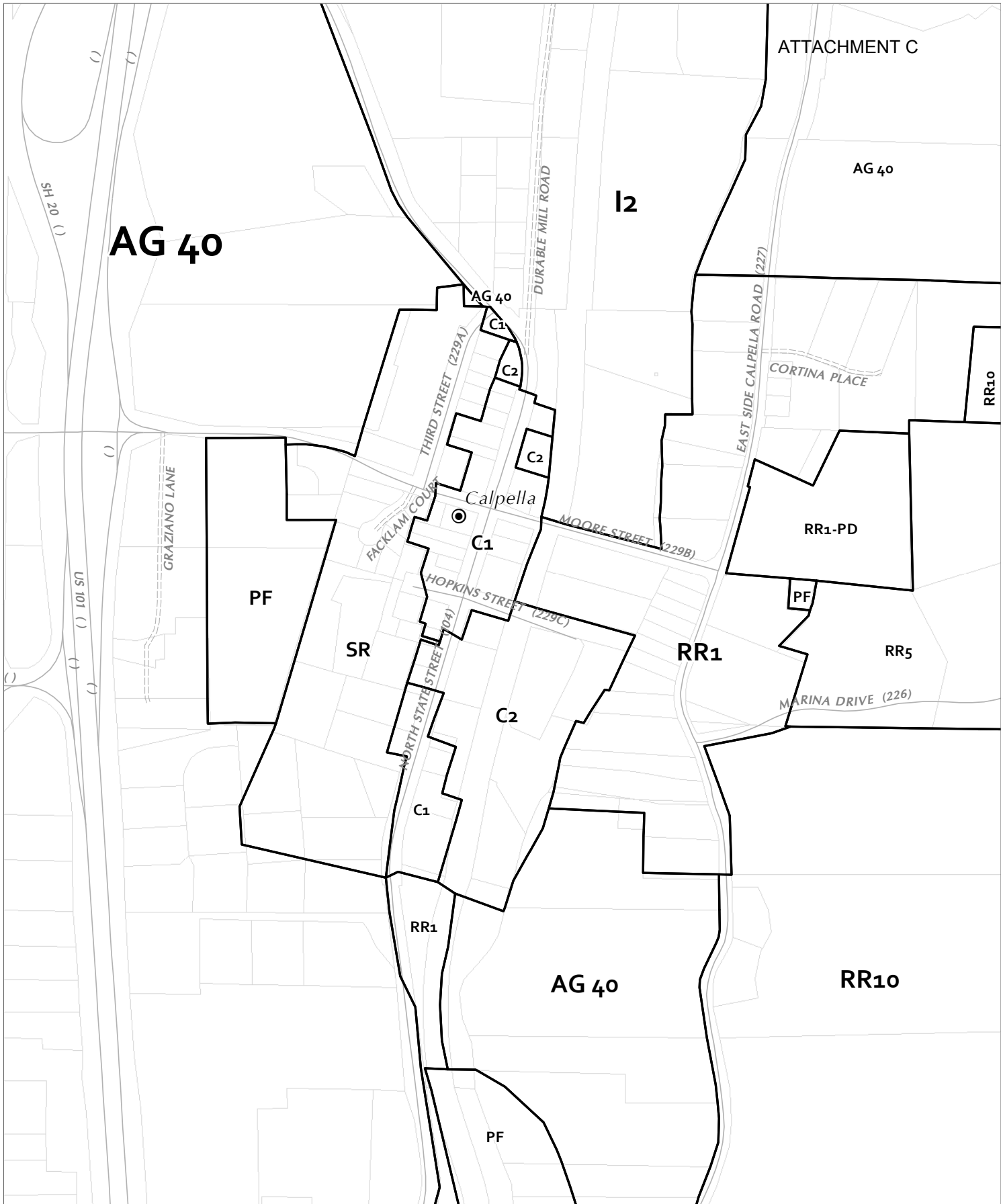
Coordinate System: NAD 83, Calif. State Plane Zone II
 Projection: Lambert Conformal Conic
 Parcel Data: Mendocino County Info. Svcs., October, 2016
 Aerial Imagery: US Dept. of Agriculture/ArcGIS Online mosaic
 Topographic Data: USGS 7.5 minute quad series
 Mount Diablo Base & Meridian
 Flood Data: FEMA FIRM Maps, June 2011
 AP & Situs numbers subject to change or correction at any time.

 Zoning Districts



0 700 1,400 Feet
 0 0.125 0.25 Miles



BOONVILLE ZONING DISTRICTS



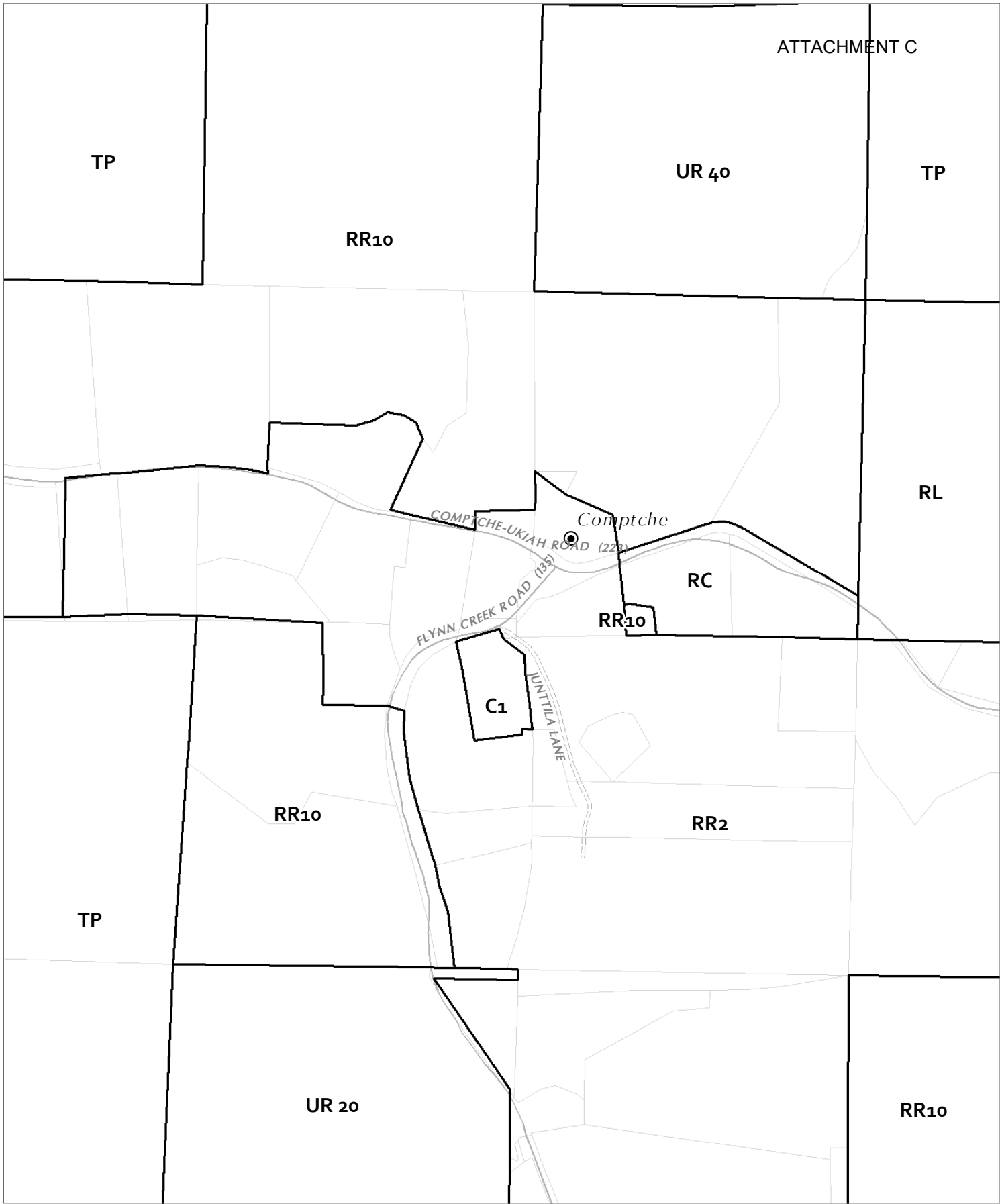
Coordinate System: NAD 83, Calif. State Plane Zone II
 Projection: Lambert Conformal Conic
 Parcel Data: Mendocino County Info. Svcs., October, 2016
 Aerial Imagery: US Dept. of Agriculture/ArcGIS Online mosaic
 Topographic Data: USGS 7.5 minute quad series
 Mount Diablo Base & Meridian
 Flood Data: FEMA FIRM Maps, June 2011
 AP & Situs numbers subject to change or correction at any time.

 Major Towns & Places
 Zoning Districts

0 250 500 Feet
 0 0.0425 0.085 Miles

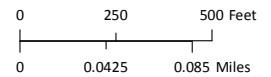


CALPELLA ZONING DISTRICTS

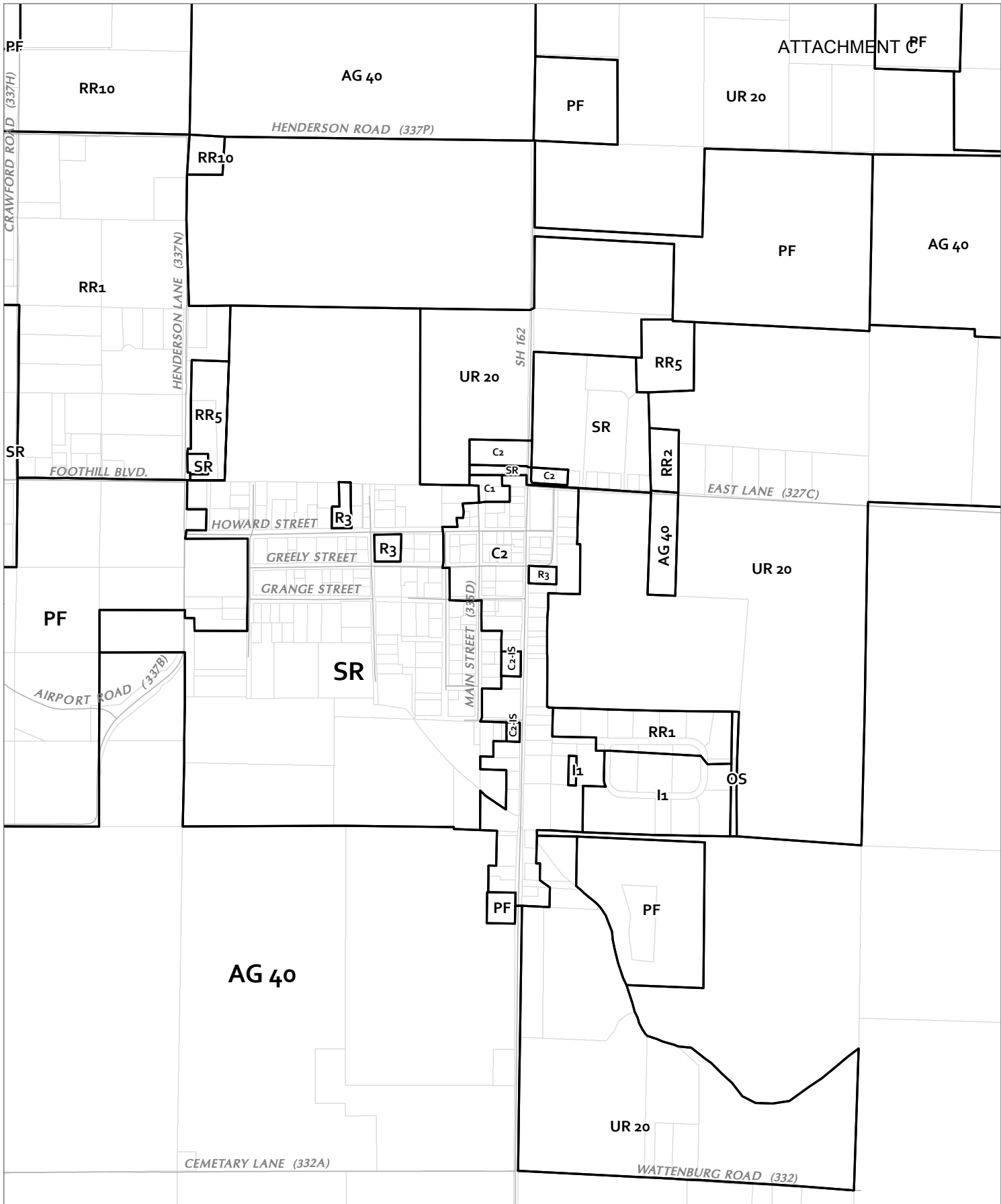


Coordinate System: NAD 83, Calif. State Plane Zone II
 Projection: Lambert Conformal Conic
 Parcel Data: Mendocino County Info. Svcs., October, 2016
 Aerial Imagery: US Dept. of Agriculture/ArcGIS Online mosaic
 Topographic Data: USGS 7.5 minute quad series
 Mount Diablo Base & Meridian
 Flood Data: FEMA FIRM Maps, June 2011
 AP & Situs numbers subject to change or correction at any time.


- Major Towns & Places
- Zoning Districts



COMPTCHE ZONING DISTRICTS



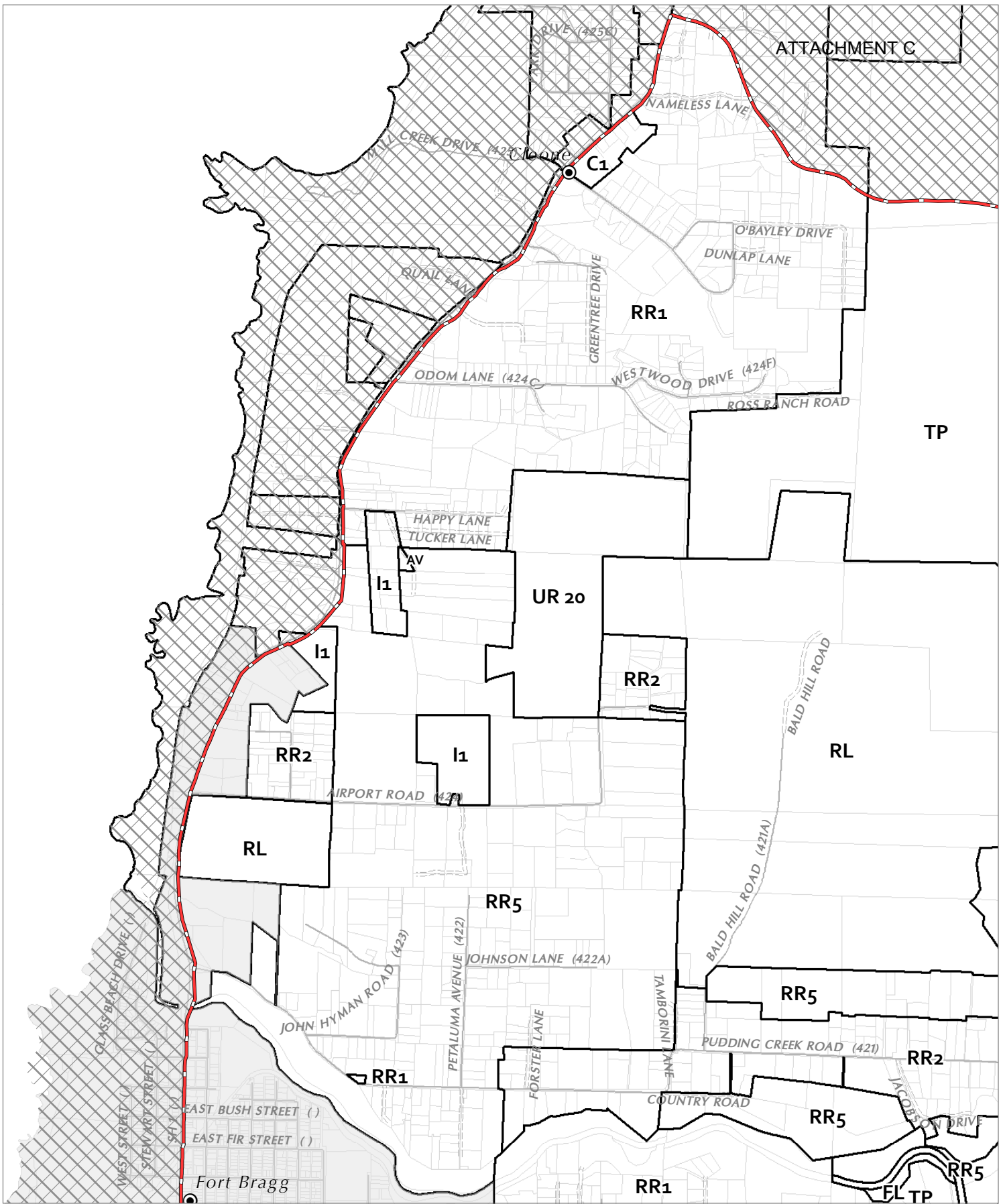
Coordinate System: NAD 83, Calif. State Plane Zone II
 Projection: Lambert Conformal Conic
 Parcel Data: Mendocino County Info. Svcs., October, 2016
 Aerial Imagery: US Dept. of Agriculture/ArcGIS Online mosaic
 Topographic Data: USGS 7.5 minute quad series
 Mount Diablo Base & Meridian
 Flood Data: FEMA FIRM Maps, June 2011
 AP & Situs numbers subject to change or correction at any time.

 Zoning Districts

0 500 1,000 Feet
 0 0.075 0.15 Miles

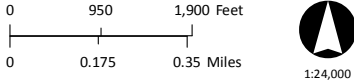


COVELO ZONING DISTRICTS

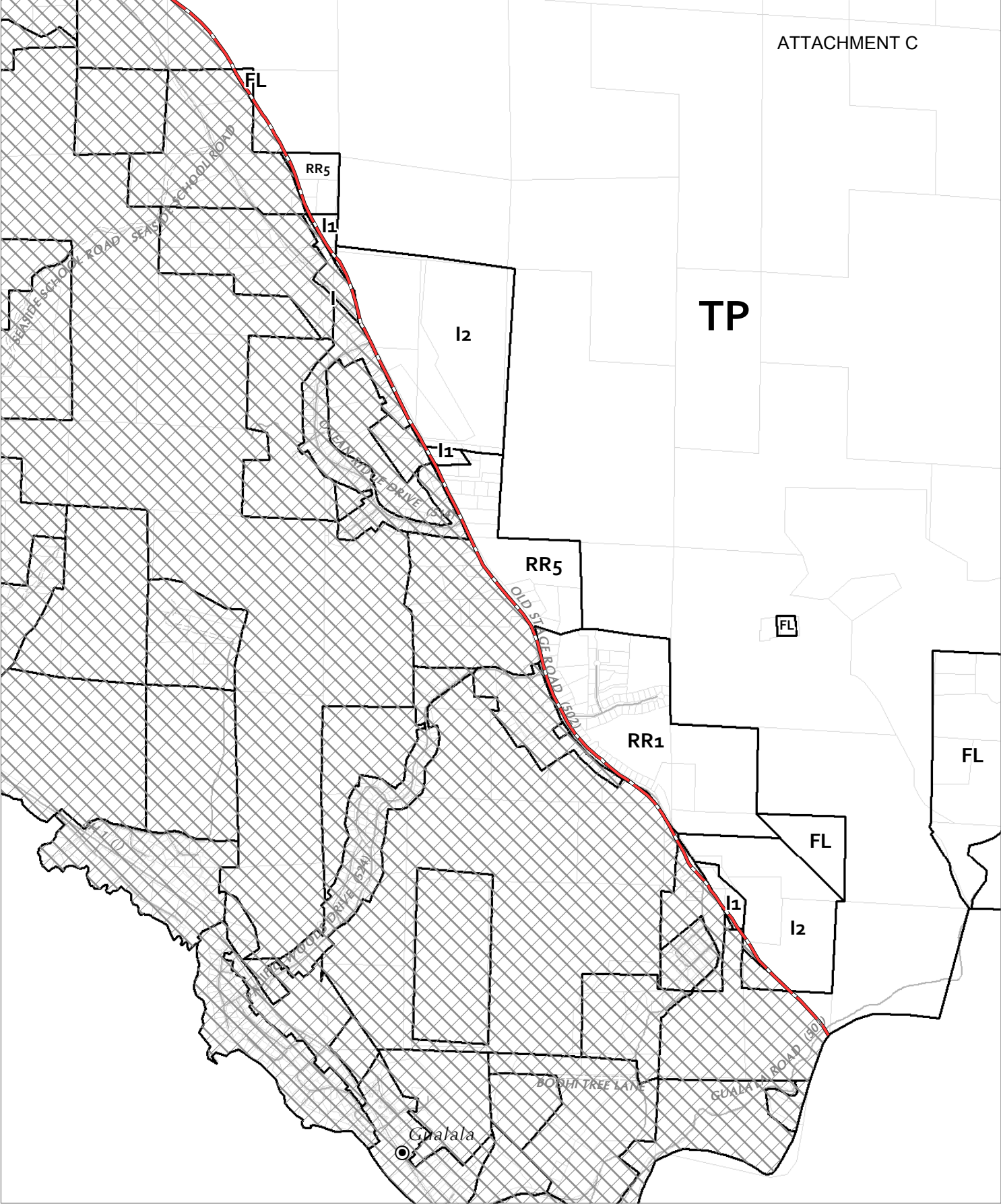


Coordinate System: NAD 83, Calif. State Plane Zone II
 Projection: Lambert Conformal Conic
 Parcel Data: Mendocino County Info. Svcs., October, 2016
 Aerial Imagery: US Dept. of Agriculture/ArcGIS Online mosaic
 Topographic Data: USGS 7.5 minute quad series
 Mount Diablo Base & Meridian
 Flood Data: FEMA FIRM Maps, June 2011
 AP & Situs numbers subject to change or correction at any time.

- Major Towns & Places
- Coastal Zone Boundary
- Coastal Zone
- Incorporated City Limits
- Zoning Districts

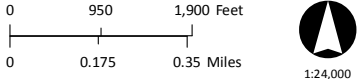


NORTH FORT BRAGG ZONING DISTRICTS



Coordinate System: NAD 83, Calif. State Plane Zone II
Projection: Lambert Conformal Conic
Parcel Data: Mendocino County Info. Svcs., October, 2016
Aerial Imagery: US Dept. of Agriculture/ArcGIS Online mosaic
Topographic Data: USGS 7.5 minute quad series
Mount Diablo Base & Meridian
Flood Data: FEMA FIRM Maps, June 2011
AP & Situs numbers subject to change or correction at any time.


- Major Towns & Places
- Zoning Districts
- Coastal Zone Boundary
- Coastal Zone




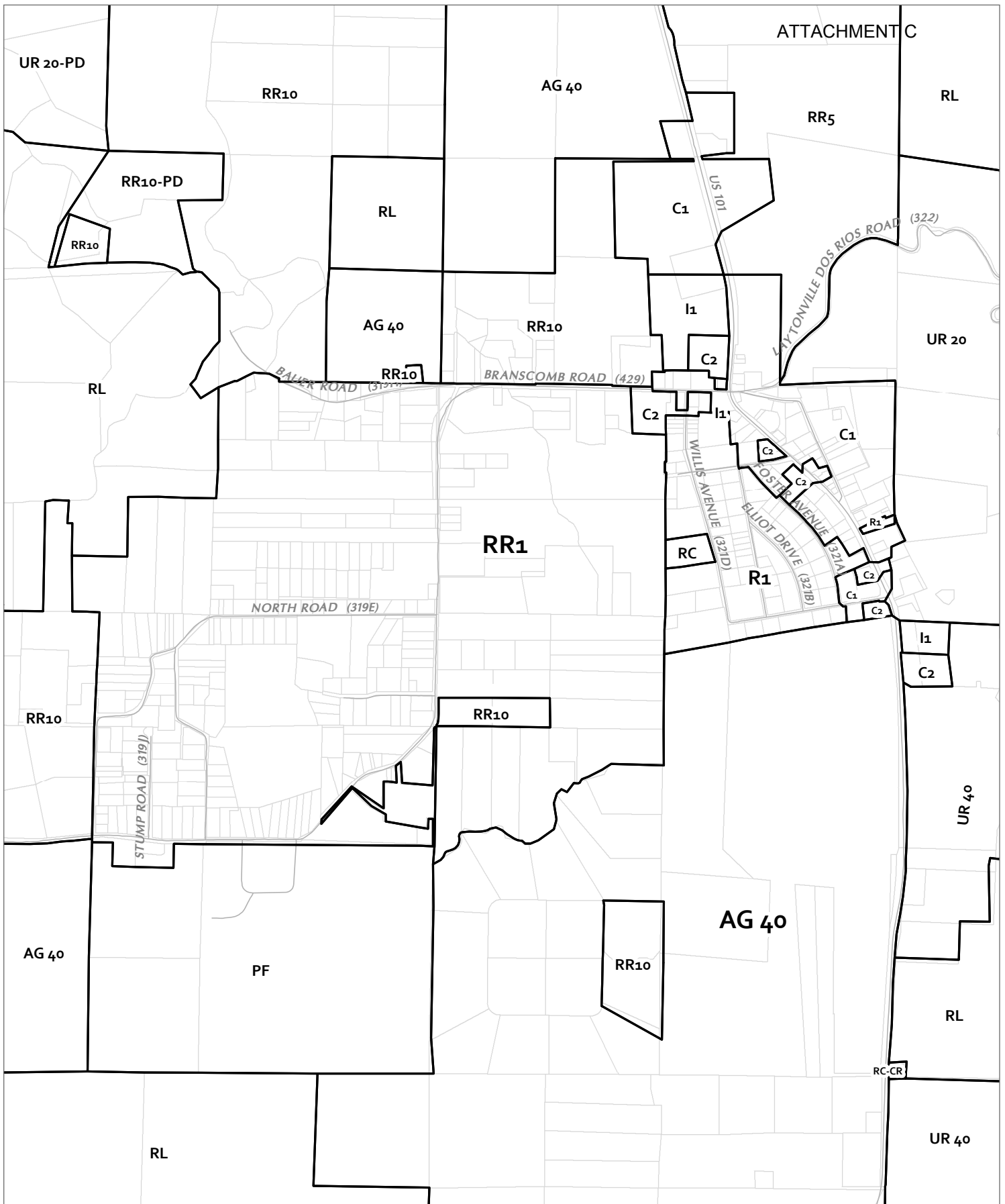
GUALALA ZONING DISTRICTS




Coordinate System: NAD 83, Calif. State Plane Zone II
 Projection: Lambert Conformal Conic
 Parcel Data: Mendocino County Info. Svcs., October, 2016
 Aerial Imagery: US Dept. of Agriculture/ArcGIS Online mosaic
 Topographic Data: USGS 7.5 minute quad series
 Mount Diablo Base & Meridian
 Flood Data: FEMA FIRM Maps, June 2011
 AP & Situs numbers subject to change or correction at any time.

 Zoning Districts

0 550 1,100 Feet
 0 0.1 0.2 Miles

 1:14,400
HOPLAND ZONING DISTRICTS



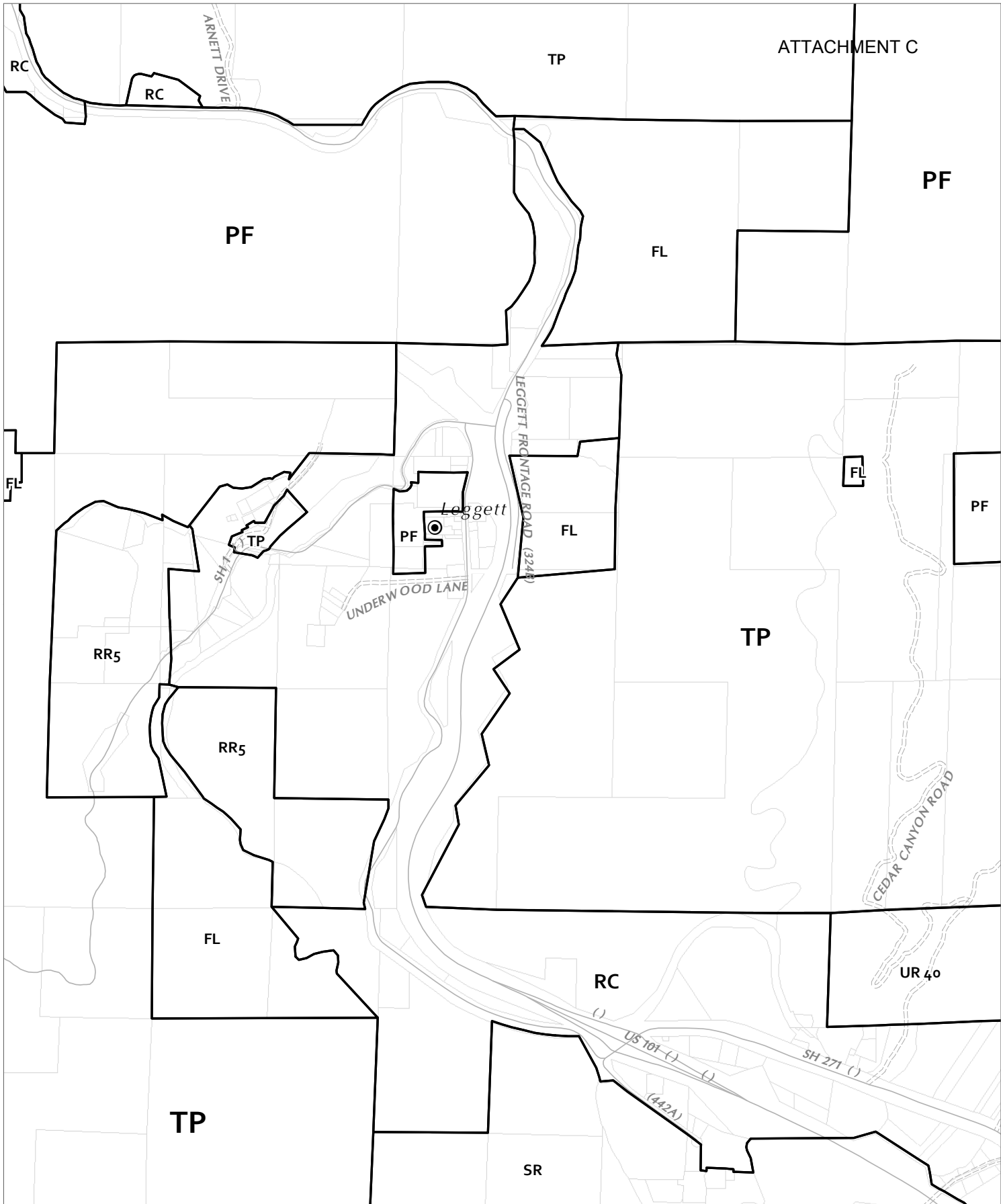
Coordinate System: NAD 83, Calif. State Plane Zone II
 Projection: Lambert Conformal Conic
 Parcel Data: Mendocino County Info. Svcs., October, 2016
 Aerial Imagery: US Dept. of Agriculture/ArcGIS Online mosaic
 Topographic Data: USGS 7.5 minute quad series
 Mount Diablo Base & Meridian
 Flood Data: FEMA FIRM Maps, June 2011
 AP & Situs numbers subject to change or correction at any time.

 Zoning Districts



0 700 1,400 Feet
 0 0.125 0.25 Miles

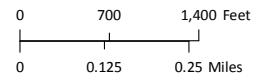


LAYTONVILLE ZONING DISTRICTS

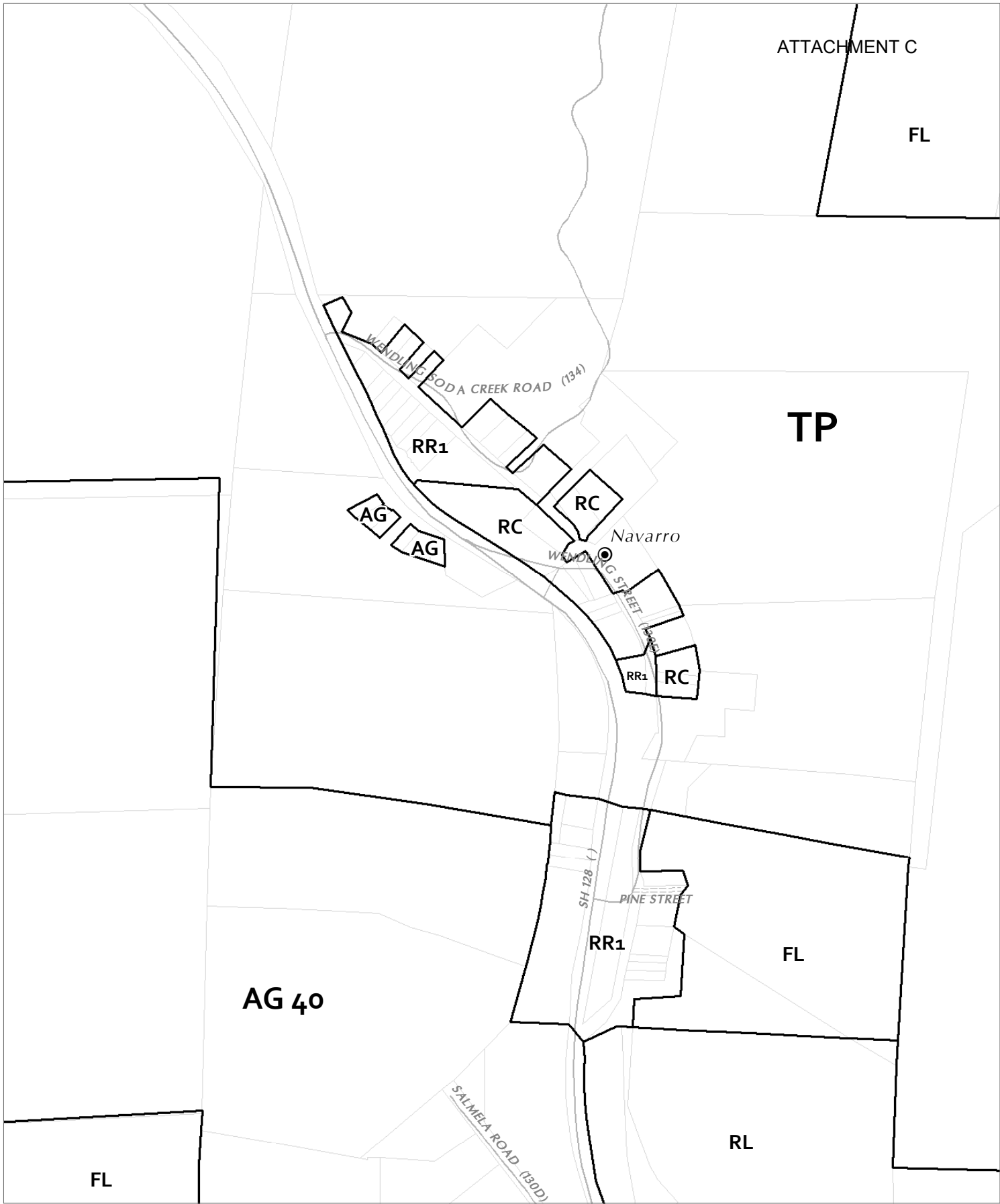


Coordinate System: NAD 83, Calif. State Plane Zone II
 Projection: Lambert Conformal Conic
 Parcel Data: Mendocino County Info. Svcs., October, 2016
 Aerial Imagery: US Dept. of Agriculture/ArcGIS Online mosaic
 Topographic Data: USGS 7.5 minute quad series
 Mount Diablo Base & Meridian
 Flood Data: FEMA FIRM Maps, June 2011
 AP & Situs numbers subject to change or correction at any time.

-  Major Towns & Places
-  Zoning Districts

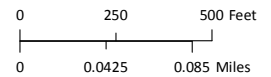


LEGGETT ZONING DISTRICTS



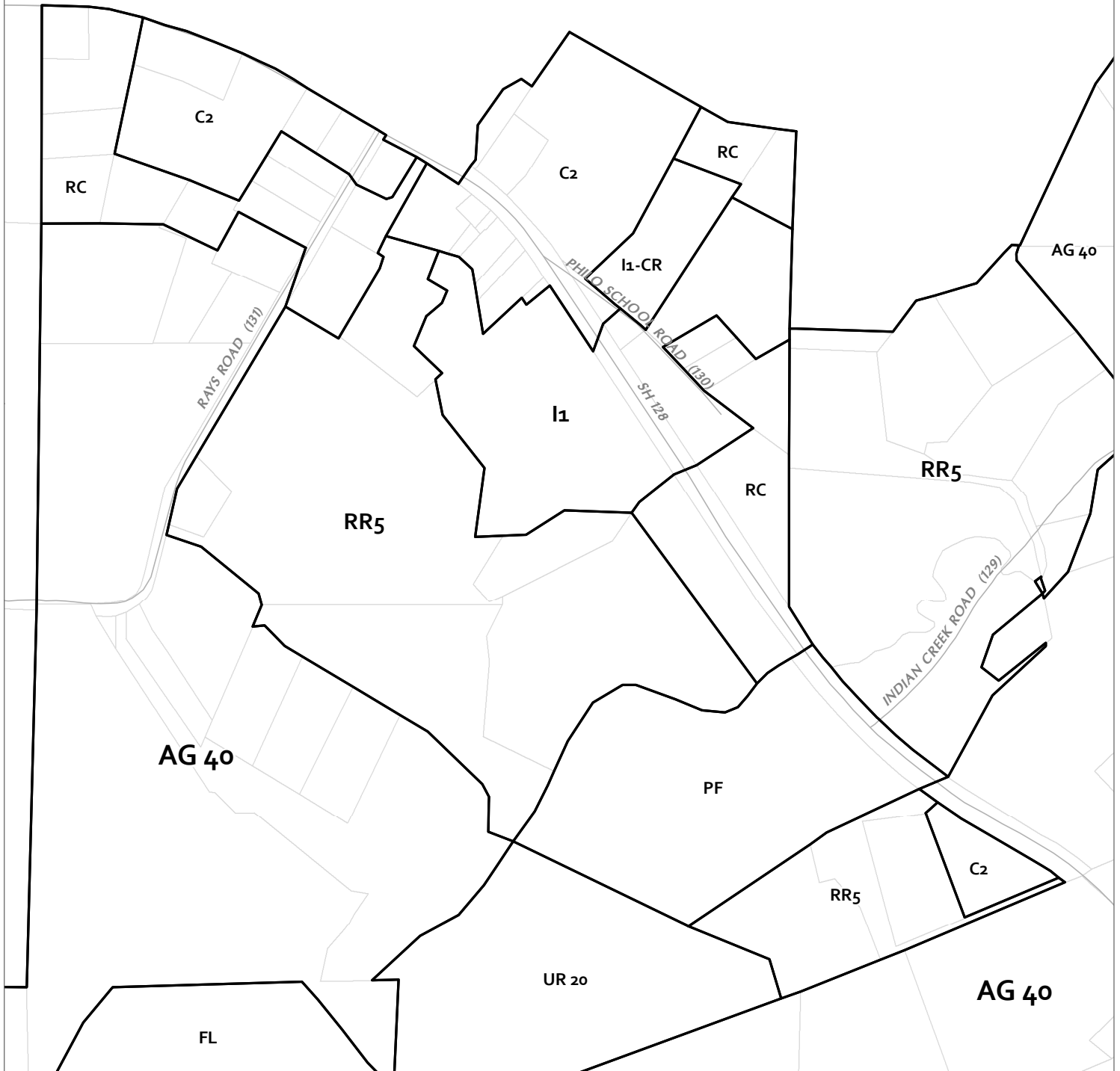
Coordinate System: NAD 83, Calif. State Plane Zone II
 Projection: Lambert Conformal Conic
 Parcel Data: Mendocino County Info. Svcs., October, 2016
 Aerial Imagery: US Dept. of Agriculture/ArcGIS Online mosaic
 Topographic Data: USGS 7.5 minute quad series
 Mount Diablo Base & Meridian
 Flood Data: FEMA FIRM Maps, June 2011
 AP & Situs numbers subject to change or correction at any time.

- Major Towns & Places
- Zoning Districts




NAVARRO ZONING DISTRICTS

RL



Coordinate System: NAD 83, Calif. State Plane Zone II
 Projection: Lambert Conformal Conic
 Parcel Data: Mendocino County Info. Svcs., October, 2016
 Aerial Imagery: US Dept. of Agriculture/ArcGIS Online mosaic
 Topographic Data: USGS 7.5 minute quad series
 Mount Diablo Base & Meridian
 Flood Data: FEMA FIRM Maps, June 2011
 AP & Situs numbers subject to change or correction at any time.

 Zoning Districts

0 250 500 Feet
 0 0.0425 0.085 Miles



PHILO ZONING DISTRICTS

TP

FL

RC

FL

RC

UR 20

PEPPERWOOD SPRINGS ROAD

EBERT LANE

Piercy

RC

(442B)

SH 271 ()

UR 40

TP

FL

EBERT LANE

RR5

FL

MALCOOMBS ROAD

TP

FL

RR5

BEAR PEN ROAD

Coordinate System: NAD 83, Calif. State Plane Zone II
Projection: Lambert Conformal Conic
Parcel Data: Mendocino County Info. Svcs., October, 2016
Aerial Imagery: US Dept. of Agriculture/ArcGIS Online mosaic
Topographic Data: USGS 7.5 minute quad series
Mount Diablo Base & Meridian
Flood Data: FEMA FIRM Maps, June 2011
AP & Situs numbers subject to change or correction at any time.

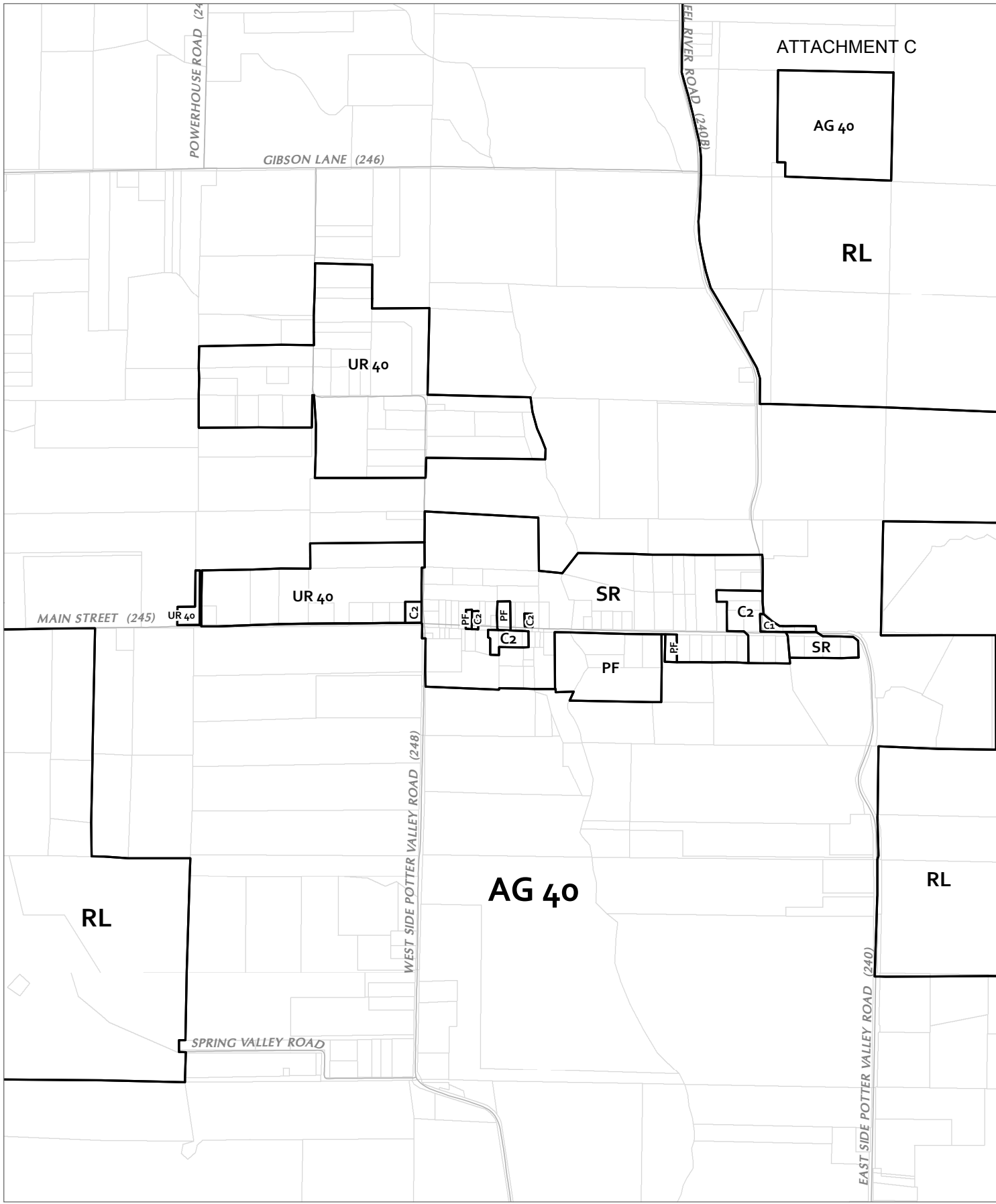
Major Towns & Places

Zoning Districts

0 950 1,900 Feet
0 0.175 0.35 Miles



PIERCY ZONING DISTRICTS



ATTACHMENT C

AG 40

RL

UR 40

UR 40

C3

PF

C3

PF

C3

SR

C2

C4

SR

PF

PF

AG 40

RL

RL

SPRING VALLEY ROAD

WEST SIDE POTTER VALLEY ROAD (248)

EAST SIDE POTTER VALLEY ROAD (240)


POWERHOUSE ROAD (246)

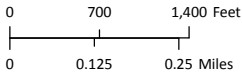
GIBSON LANE (246)

EEL RIVER ROAD (240B)

MAIN STREET (245)

Coordinate System: NAD 83, Calif. State Plane Zone II
Projection: Lambert Conformal Conic
Parcel Data: Mendocino County Info. Svcs., October, 2016
Aerial Imagery: US Dept. of Agriculture/ArcGIS Online mosaic
Topographic Data: USGS 7.5 minute quad series
Mount Diablo Base & Meridian
Flood Data: FEMA FIRM Maps, June 2011
AP & Situs numbers subject to change or correction at any time.

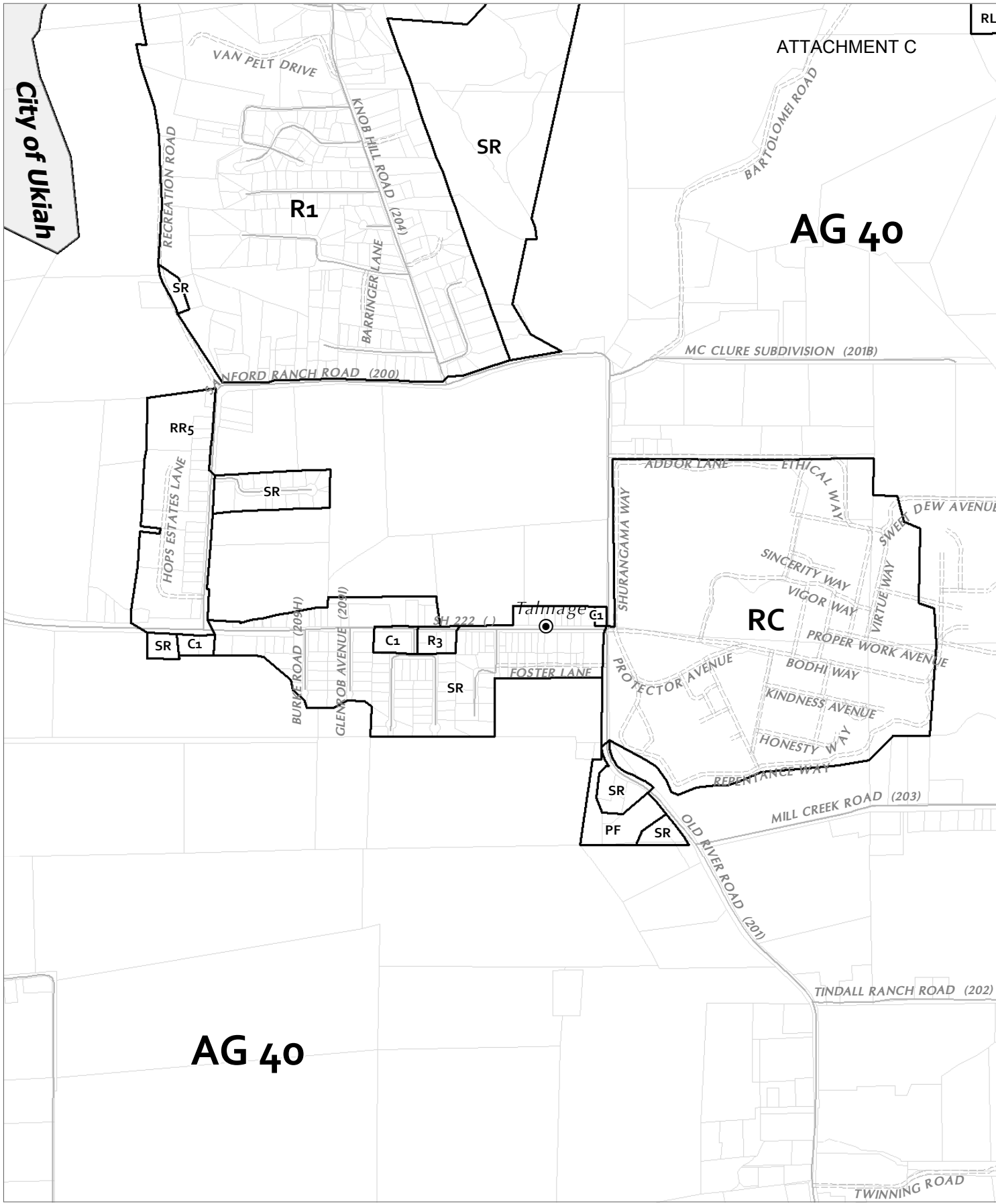
 Zoning Districts



1:18,000

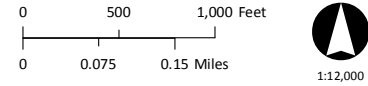
POTTER VALLEY ZONING DISTRICTS

THIS MAP AND DATA ARE PROVIDED WITHOUT WARRANTY OF ANY KIND.

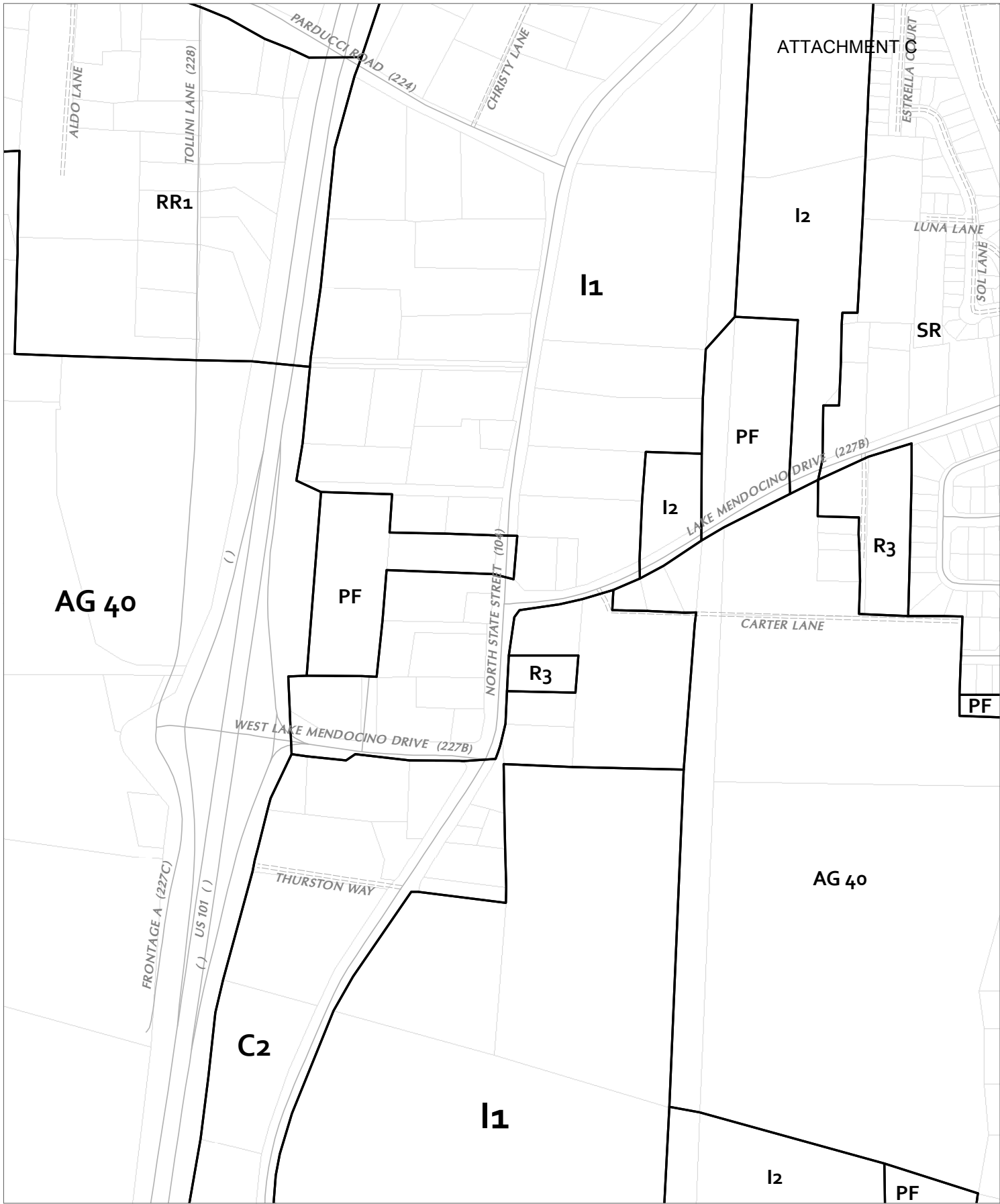


Coordinate System: NAD 83, Calif. State Plane Zone II
 Projection: Lambert Conformal Conic
 Parcel Data: Mendocino County Info. Svcs., October, 2016
 Aerial Imagery: US Dept. of Agriculture/ArcGIS Online mosaic
 Topographic Data: USGS 7.5 minute quad series
 Mount Diablo Base & Meridian
 Flood Data: FEMA FIRM Maps, June 2011
 AP & Situs numbers subject to change or correction at any time.


- Major Towns & Places
- Incorporated City Limits
- Zoning Districts

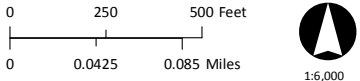


TALMAGE ZONING DISTRICTS

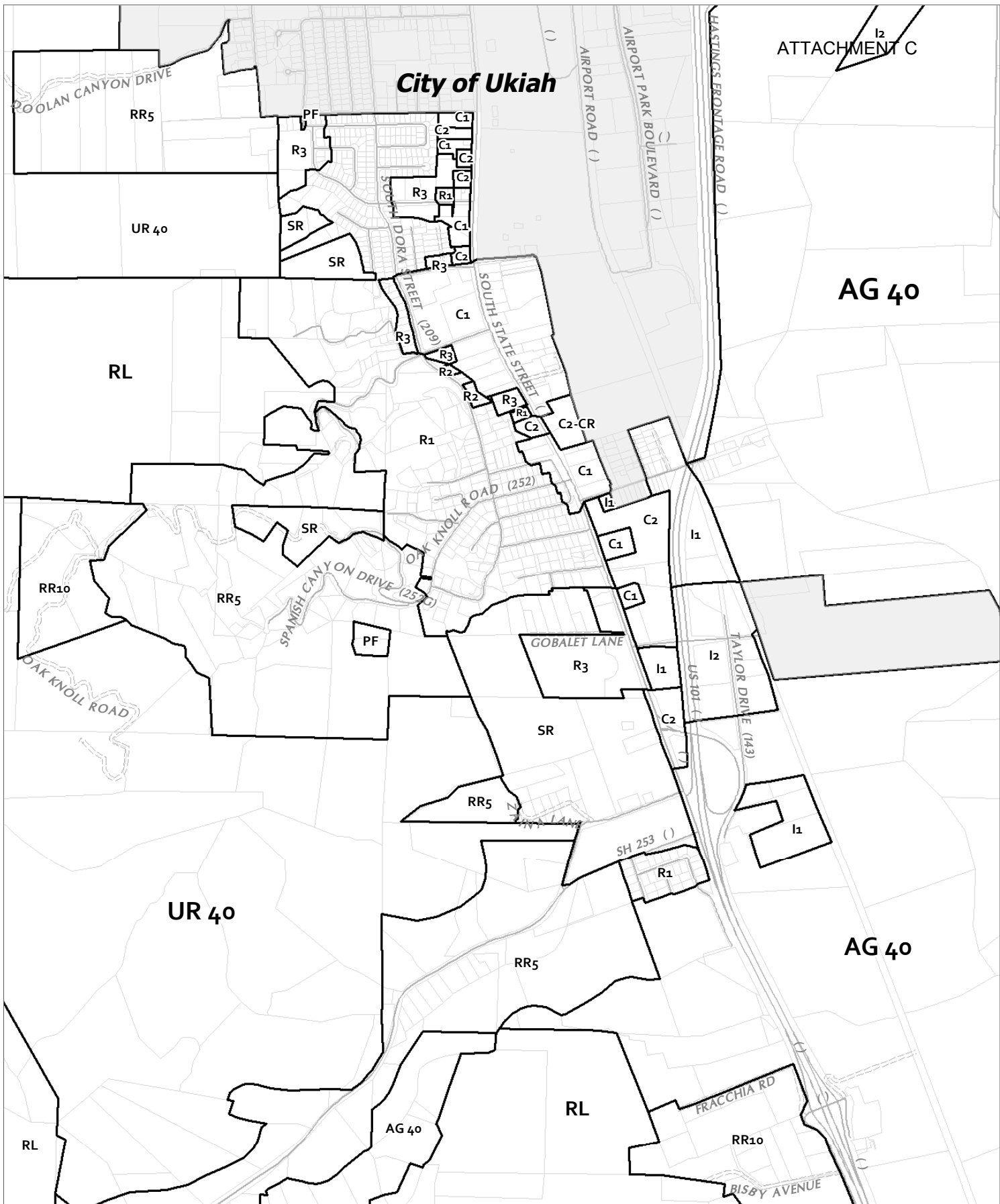


Coordinate System: NAD 83, Calif. State Plane Zone II
 Projection: Lambert Conformal Conic
 Parcel Data: Mendocino County Info. Svcs., October, 2016
 Aerial Imagery: US Dept. of Agriculture/ArcGIS Online mosaic
 Topographic Data: USGS 7.5 minute quad series
 Mount Diablo Base & Meridian
 Flood Data: FEMA FIRM Maps, June 2011
 AP & Situs numbers subject to change or correction at any time.

 Zoning Districts



THE FORKS ZONING DISTRICTS



ATTACHMENT C

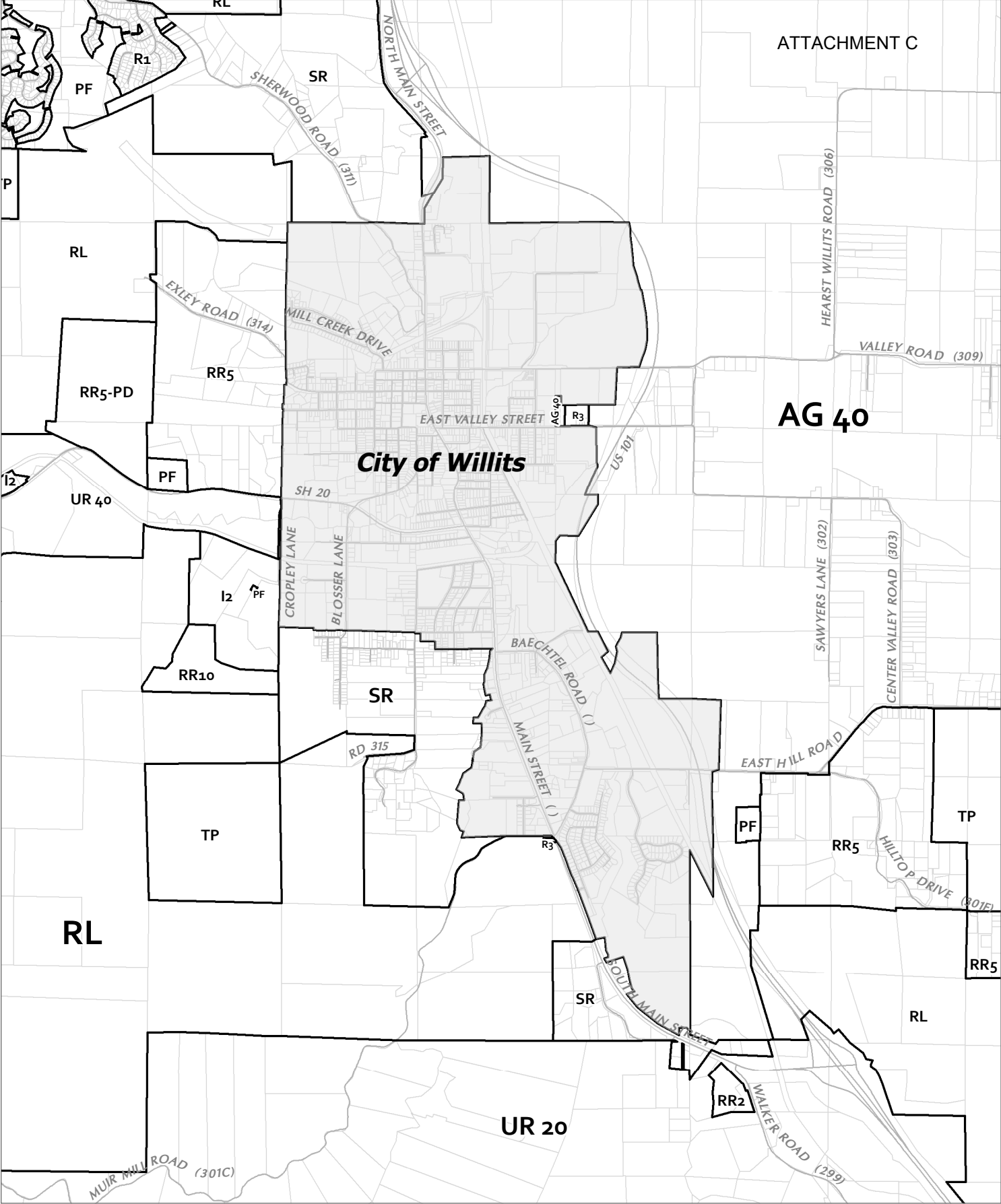
Coordinate System: NAD 83, Calif. State Plane Zone II
 Projection: Lambert Conformal Conic
 Parcel Data: Mendocino County Info. Svcs., October, 2016
 Aerial Imagery: US Dept. of Agriculture/ArcGIS Online mosaic
 Topographic Data: USGS 7.5 minute quad series
 Mount Diablo Base & Meridian
 Flood Data: FEMA FIRM Maps, June 2011
 AP & Situs numbers subject to change or correction at any time.

Incorporated City Limits
 Zoning Districts



0 700 1,400 Feet
 0 0.125 0.25 Miles

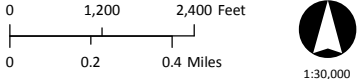


SOUTH UKIAH ZONING DISTRICTS

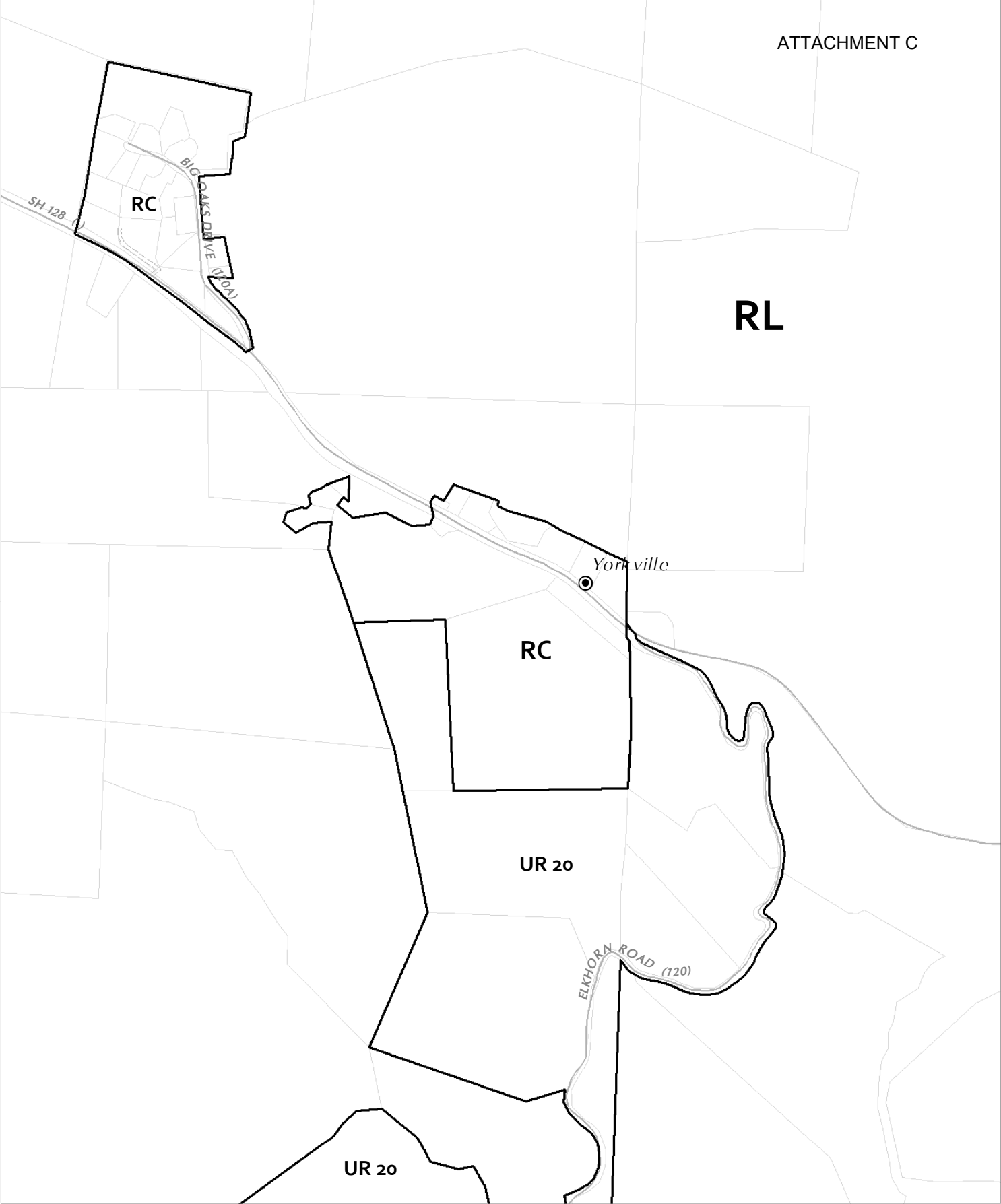


Coordinate System: NAD 83, Calif. State Plane Zone II
Projection: Lambert Conformal Conic
Parcel Data: Mendocino County Info. Svcs., October, 2016
Aerial Imagery: US Dept. of Agriculture/ArcGIS Online mosaic
Topographic Data: USGS 7.5 minute quad series
Mount Diablo Base & Meridian
Flood Data: FEMA FIRM Maps, June 2011
AP & Situs numbers subject to change or correction at any time.

 Incorporated City Limits
 Zoning Districts

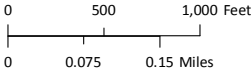


WILLITS ZONING DISTRICTS



Coordinate System: NAD 83, Calif. State Plane Zone II
Projection: Lambert Conformal Conic
Parcel Data: Mendocino County Info. Svcs., October, 2016
Aerial Imagery: US Dept. of Agriculture/ArcGIS Online mosaic
Topographic Data: USGS 7.5 minute quad series
Mount Diablo Base & Meridian
Flood Data: FEMA FIRM Maps, June 2011
AP & Situs numbers subject to change or correction at any time.

- Major Towns & Places
- ▭ Zoning Districts



1:12,000

YORKVILLE ZONING DISTRICTS