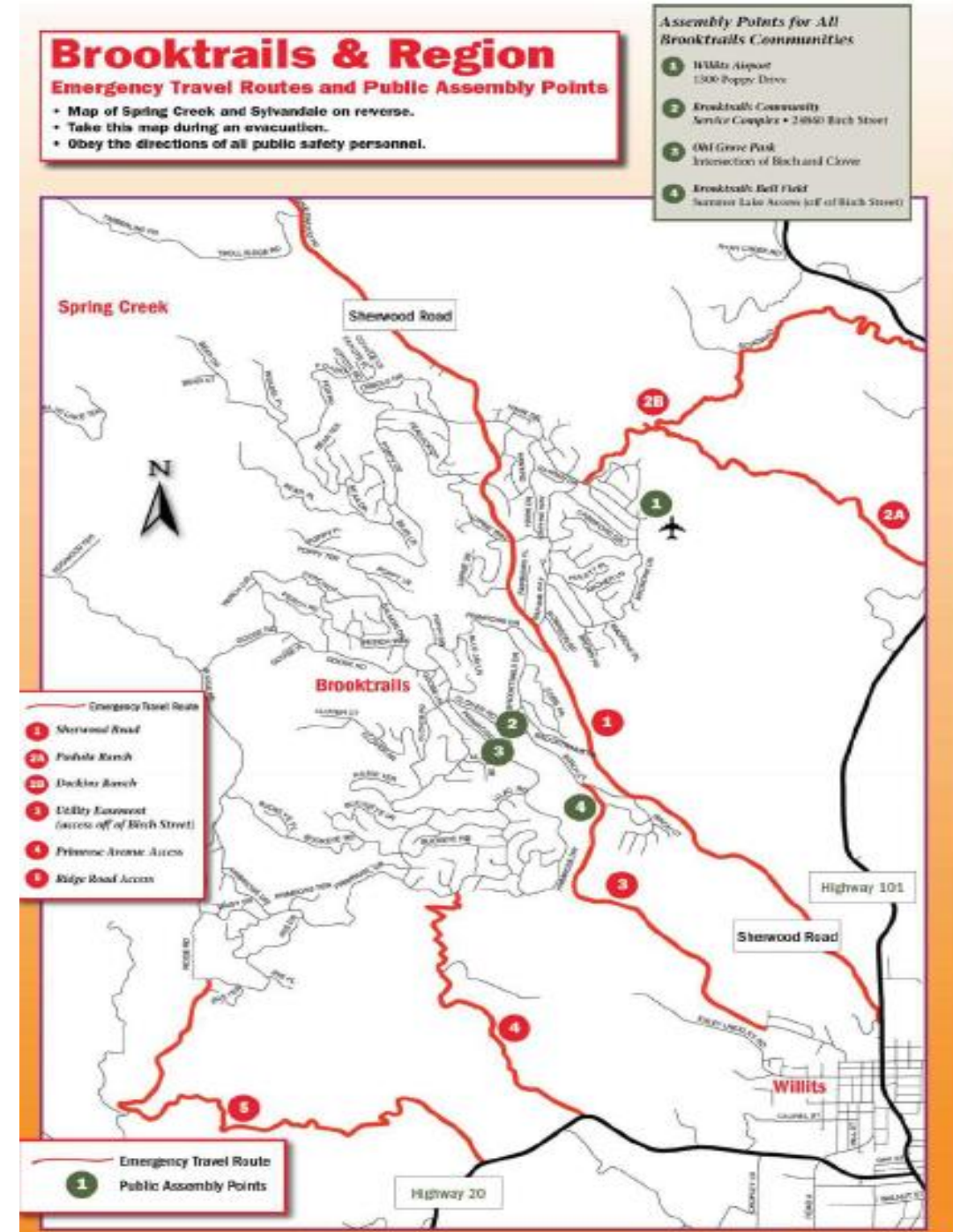


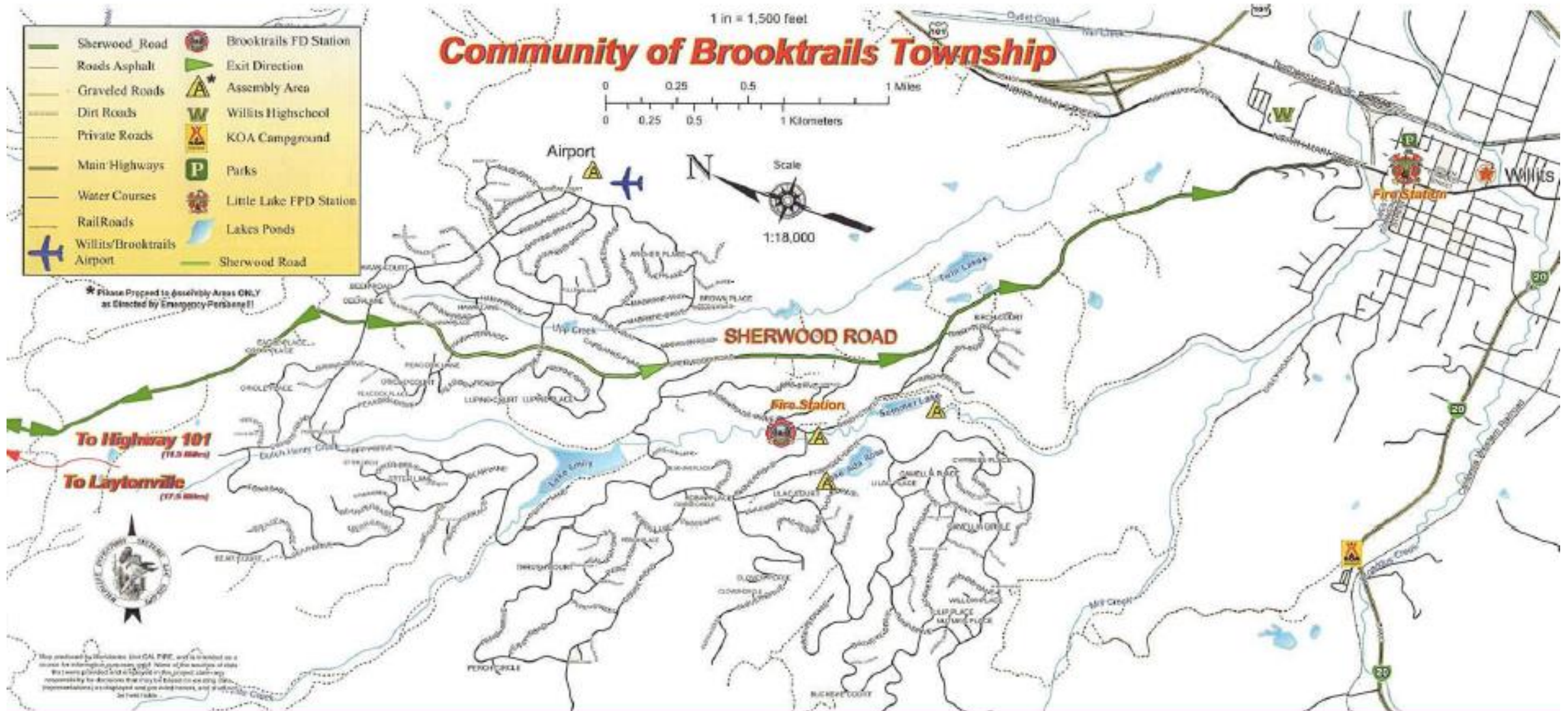
EMERGENCY ACCESS ROUTES FOR THE SHERWOOD CORRIDOR UP TO 2018

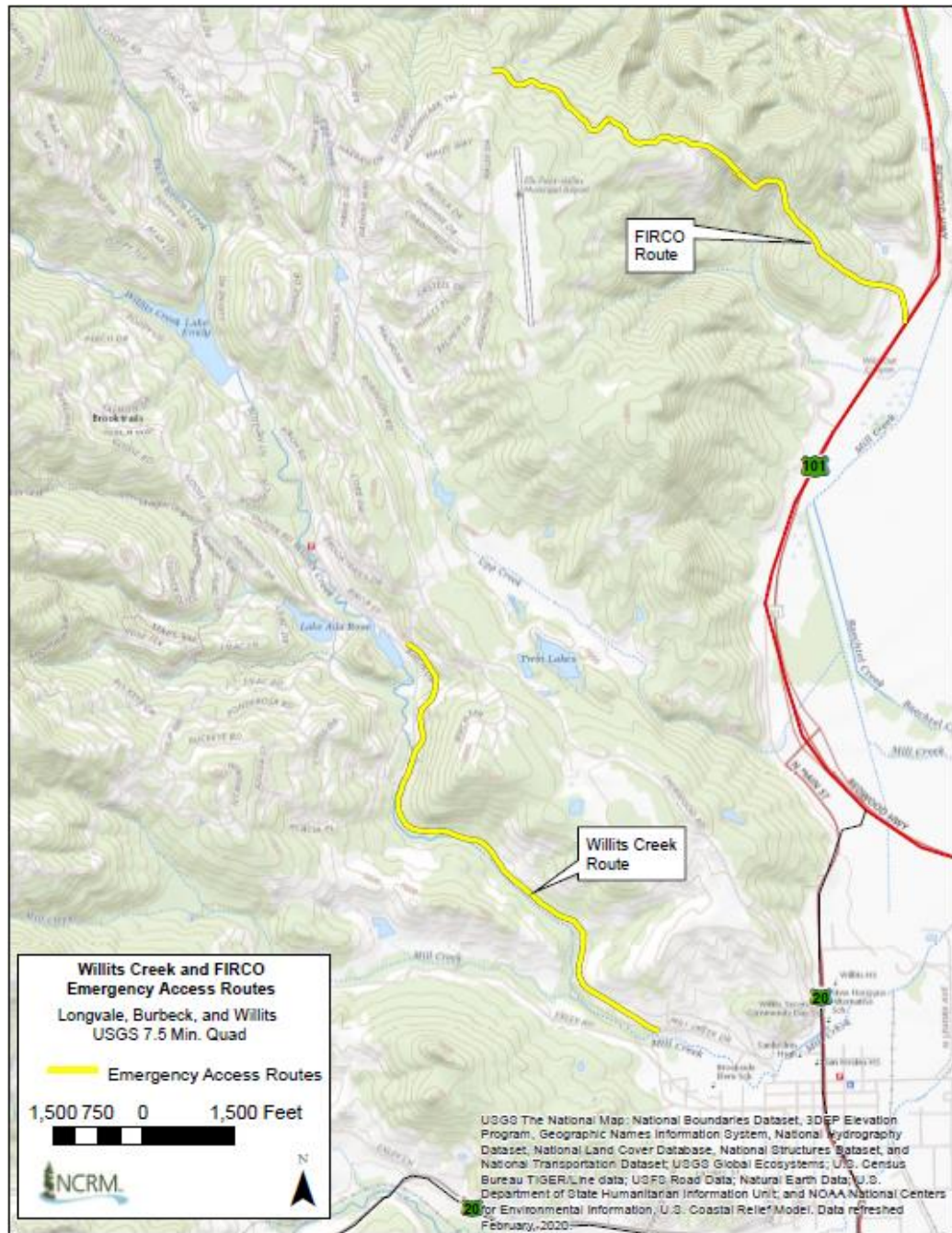
Prior to 2018, the official Evacuation Map for the Sherwood Corridor- Brooktrails & Region. In addition to Sherwood Road, the main evacuation route, there were 4 additional emergency routes



SHERWOOD CORRIDOR EVACUATION MAP 2019

All 4 Emergency Access Routes Eliminated Leaving Only One-Way-In-And-Out





Two Emergency Access Routes Secured FIRCO and Willits Creek

BTCSD & Mendocino County
Supervisors' Unanimous Support

Cal Fire performed a “shaded fuel break”
on the FIRCO route in 2019

Sherwood Firewise has secured Cal Fire
funding to clear the Willits Creek route

Supervisor Haschak and BTCSD
working on securing the Primrose to
Highway 20 Emergency Route

Proposed Benefit Assessment Zone

All Improved Properties Served

Annual Maintenance Costs to be collected
through Assessment on Property Taxes

Sherwood Firewise has secured funding from Cal Fire (\$447,000*), Community Foundation of Mendocino County (\$10,000) and pro bono legal services from Kronick (> \$50,000) to assist the County with setting up the new Zone

Engineer's Report is needed to make an
Apportionment Determination

NOTE – The FIRCO Route was used extensively
during the recent Oak Fire incident leaving
Sherwood Road open for Evacuation

* Portion of funds for Willits Creek Route roadside fuel clearing

