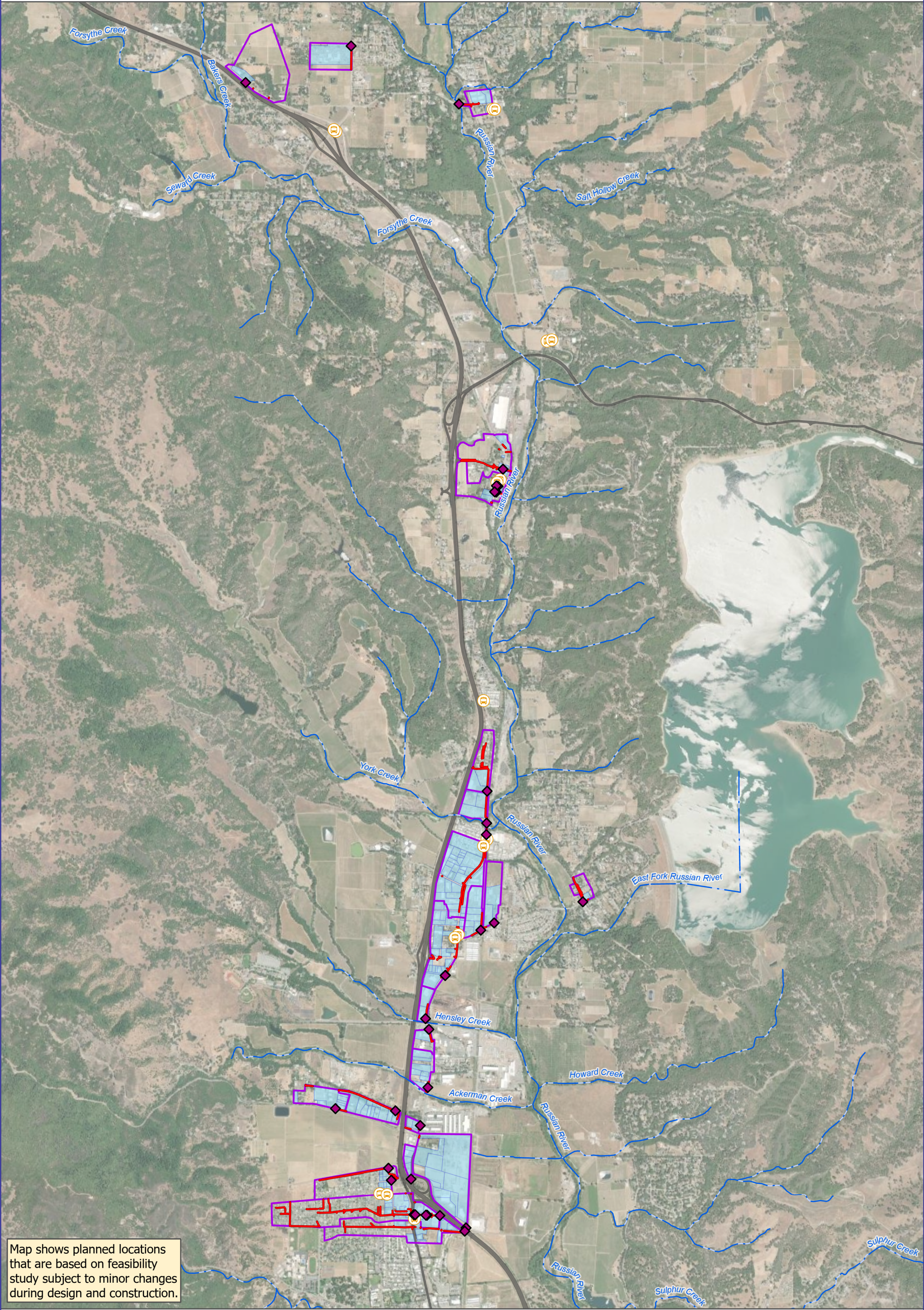




Mendocino County MS4 Priority Land Use and Planned Full Trash Capture (FTC) Device Locations (North Ukiah)





Map shows planned locations that are based on feasibility study subject to minor changes during design and construction.

**Trash Full Capture System:**

-  Planned Device Location
-  Drainage Area To Trash Capture Device

**MS4 System:**

-  Bus Stop
-  Priority Land Use

-  Storm Drain Conveyance
-  Stream