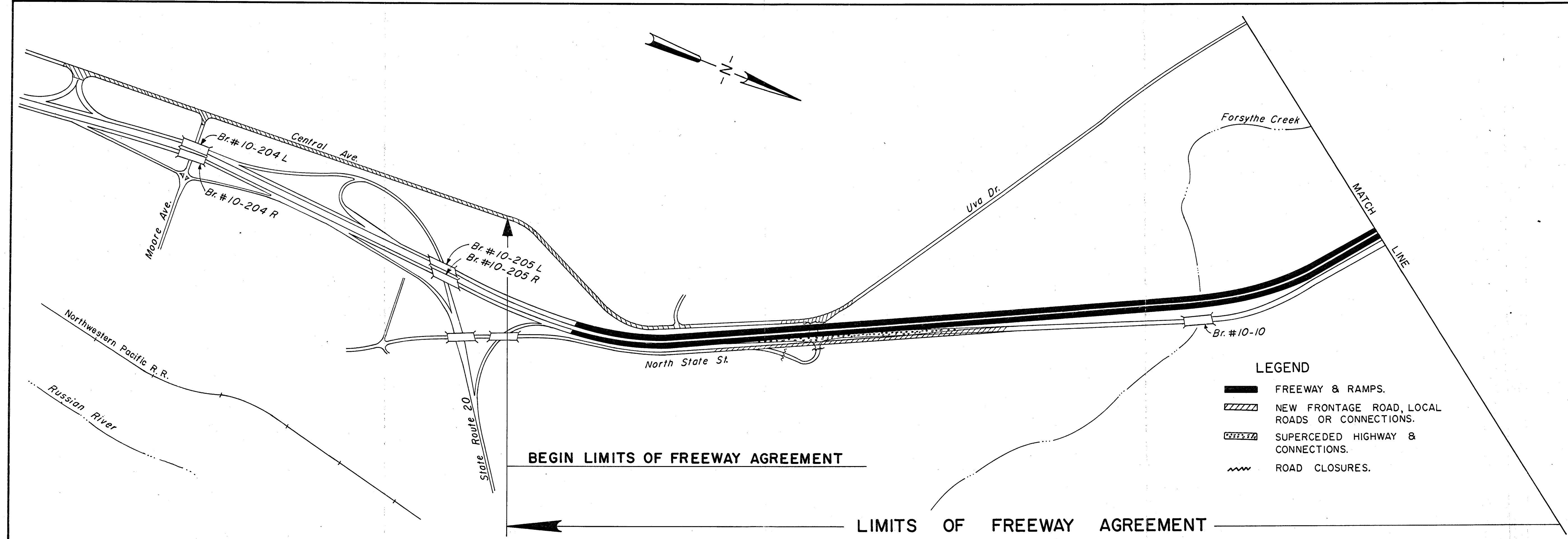






EXHIBIT A

SHEET NO. 1 OF 3



LEGEND

-  FREEWAY & RAMPS.
-  NEW FRONTAGE ROAD, LOCAL ROADS OR CONNECTIONS.
-  SUPERCEDED HIGHWAY & CONNECTIONS.
-  ROAD CLOSURES.

STATE OF CALIFORNIA  
 DEPARTMENT OF TRANSPORTATION  
 DISTRICT 01

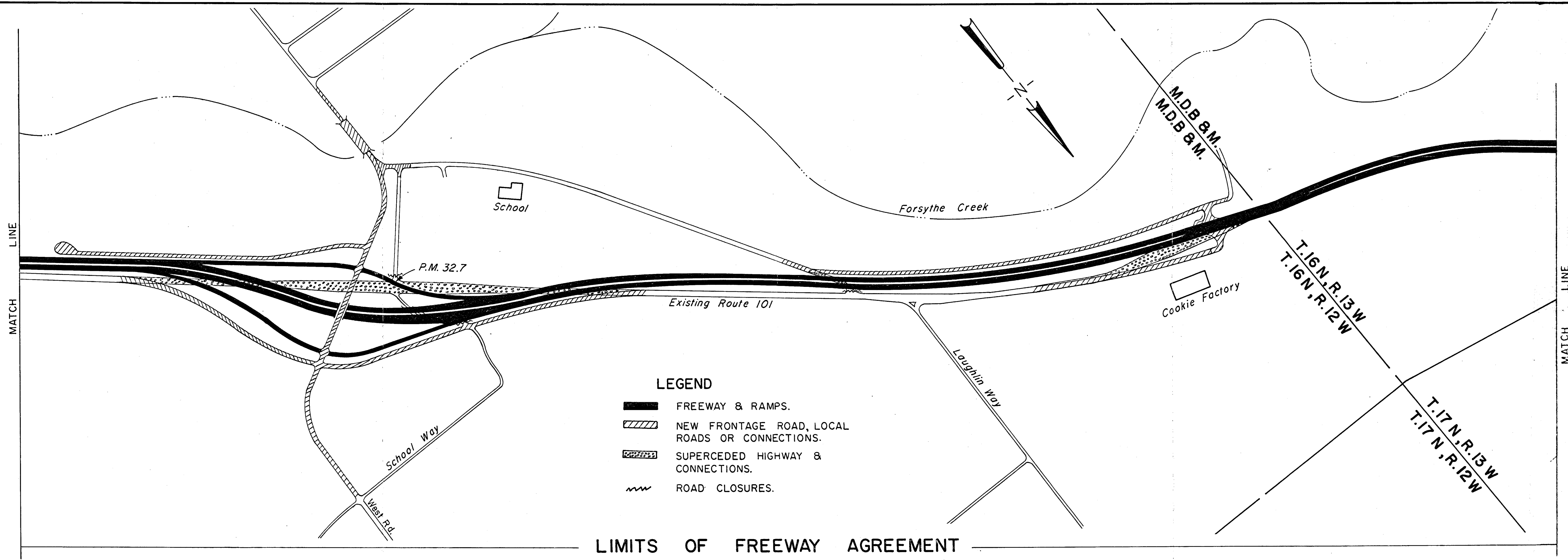
**FREWAY IN THE COUNTY OF MENDOCINO  
 FROM 1.0 MILE SOUTH TO  
 4.2 MILES NORTH OF FORSYTHE  
 CREEK BRIDGE NO. 10-10  
 01-MEN-101-30.9/36.1**

SCALE: 1" = 400'

October 18, 1983 23-4912

EXHIBIT A

SHEET NO. 2 OF 3



LIMITS OF FREEWAY AGREEMENT

STATE OF CALIFORNIA  
DEPARTMENT OF TRANSPORTATION  
DISTRICT 01

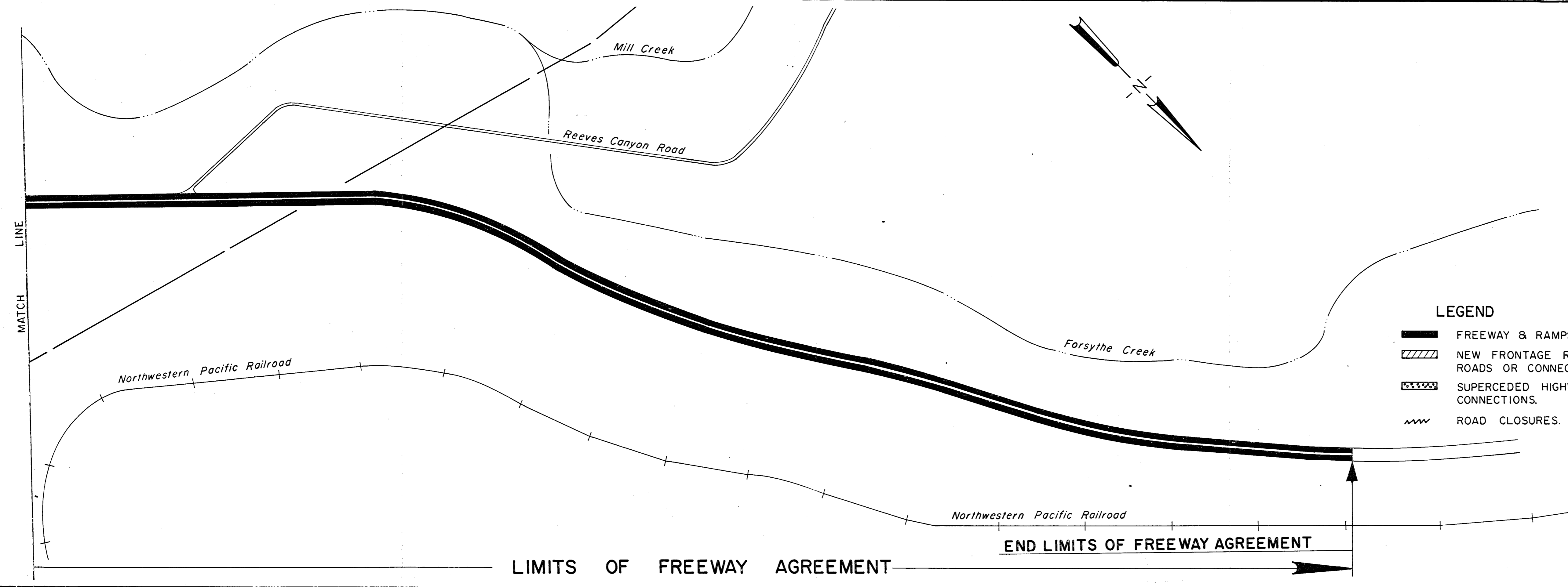
FREEWAY IN THE COUNTY OF MENDOCINO  
FROM 1.0 MILE SOUTH TO  
4.2 MILES NORTH OF FORSYTHE  
CREEK BRIDGE NO. 10-10  
01-MEN-101-30.9/36.1

SCALE: 1"=400'





October 18, 1983 23-9912

EXHIBIT A

SHEET NO. 3 OF 3



LEGEND

-  FREEWAY & RAMPS.
-  NEW FRONTAGE ROAD, LOCAL ROADS OR CONNECTIONS.
-  SUPERCEDED HIGHWAY & CONNECTIONS.
-  ROAD CLOSURES.

STATE OF CALIFORNIA  
 DEPARTMENT OF TRANSPORTATION  
 DISTRICT 01

**FREEWAY IN THE COUNTY OF MENDOCINO**  
**FROM 1.0 MILE SOUTH TO**  
**4.2 MILES NORTH OF FORSYTHE**  
**CREEK BRIDGE NO. 10-10**  
**01-MEN-101-30.9/36.1**

SCALE: 1" = 400'

October 18, 1983 23-9912