

ATTACHMENT BB

01-Men-101-30.9/36.1
From 1.0 Mile South to
4.2 Miles North of Forsythe
Creek Bridge No. 10-10

FREEWAY AGREEMENT

THIS AGREEMENT, made and entered into on this 18th day of October, 1983 by and between the STATE OF CALIFORNIA, acting by and through the Department of Transportation (herein referred to as "STATE"), and the County of Mendocino (herein referred to as "COUNTY"),

WITNESSETH:

WHEREAS, the highway described above has been declared to be a freeway by Resolution of the California Highway Commission on September 24, 1945 and February 15, 1956; and

WHEREAS, a plan map for such freeway has been prepared showing the proposed plan of the STATE as it affects roads of the COUNTY:

NOW, THEREFORE, IT IS AGREED:

1. COUNTY agrees and consents to the closing of COUNTY roads, relocation of COUNTY roads, construction of frontage roads and other local roads, and other construction affecting COUNTY roads, all as shown on the plan map attached hereto marked Exhibit A, and made a part hereof by this reference.
2. STATE shall, in construction of the freeway and at STATE's expense, make such changes affecting COUNTY roads in accordance with the plan map attached hereto marked Exhibit A.
3. STATE agrees to acquire all necessary right of way as may be required for construction, reconstruction, or alteration of COUNTY roads, frontage roads, and other local roads, and COUNTY hereby authorizes STATE to acquire in its behalf all such necessary right of way.
4. It is understood between the parties that the right of way may be acquired in sections or units, and that both as to the acquisition of right of way and the construction of the freeway projects, the obligations of STATE hereunder shall be carried out at such time and for such unit or units of the projects as funds are budgeted and made lawfully available for such expenditures.

ATTACHMENT BB

5. COUNTY will accept control and maintenance over each of the relocated or reconstructed COUNTY roads, and the frontage roads, and other STATE constructed local roads on receipt of written notice to COUNTY from STATE that the work thereon has been completed, except for any portion which is adopted by STATE as a part of the freeway proper. COUNTY will accept title to the portion of such roads lying outside the freeway limits upon relinquishment by STATE.


6. This Agreement may be modified at any time by the mutual consent of the parties hereto, as may become necessary for the best accomplishment, through STATE and COUNTY cooperation, of the whole freeway project for the benefit of the people of the STATE and of the COUNTY.

IN WITNESS WHEREOF, the parties hereto have caused this Agreement to be executed by their respective duly authorized officers.

STATE OF CALIFORNIA
Department of Transportation
Leo J. Trombatore
Director of Transportation
BY

COUNTY OF MENDOCINO
BY


Deputy Director
Project Development



APPROVED:

APPROVED AS TO FORM:


Chief, Div. of Project Development

Attorney (COUNTY)

APPROVED AS TO FORM:


Attorney (STATE)

EXHIBIT A

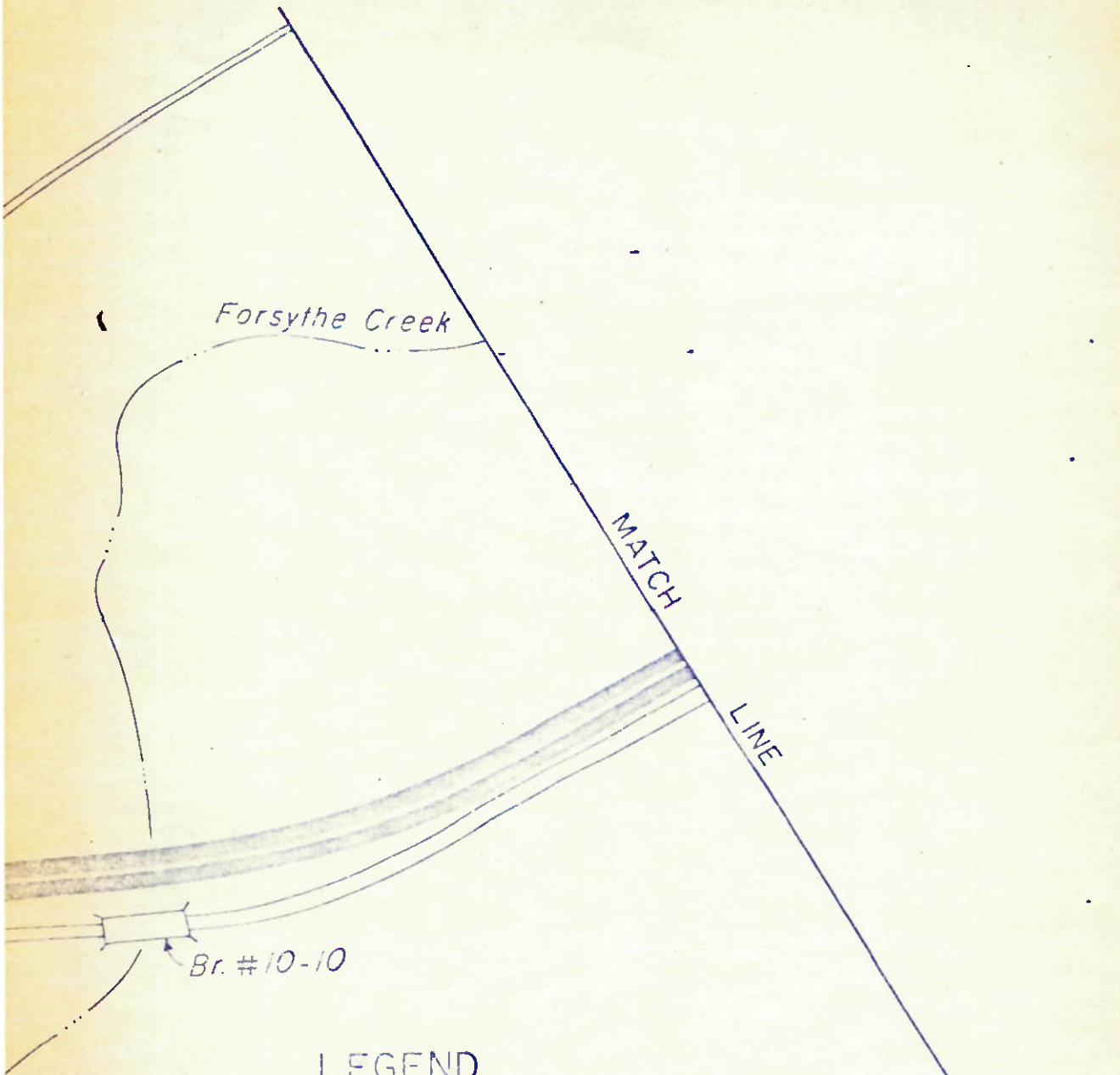
SHEET NO. 1 OF 3

STATE OF CALIFORNIA
DEPARTMENT OF TRANSPORTATION
DISTRICT 01





FREEWAY IN THE COUNTY OF MENDOCINO
FROM 1.0 MILE SOUTH TO
4.2 MILES NORTH OF FORSYTHE
CREEK BRIDGE NO. 10-10
01-MEN-101-30.9/36.1

SCALE: 1" = 400'


ATTACHMENT BB



LEGEND

-  FREEWAY & RAMPS.
-  NEW FRONTAGE ROAD, LOCAL ROADS OR CONNECTIONS.
-  SUPERCEDED HIGHWAY & CONNECTIONS.
-  ROAD CLOSURES.

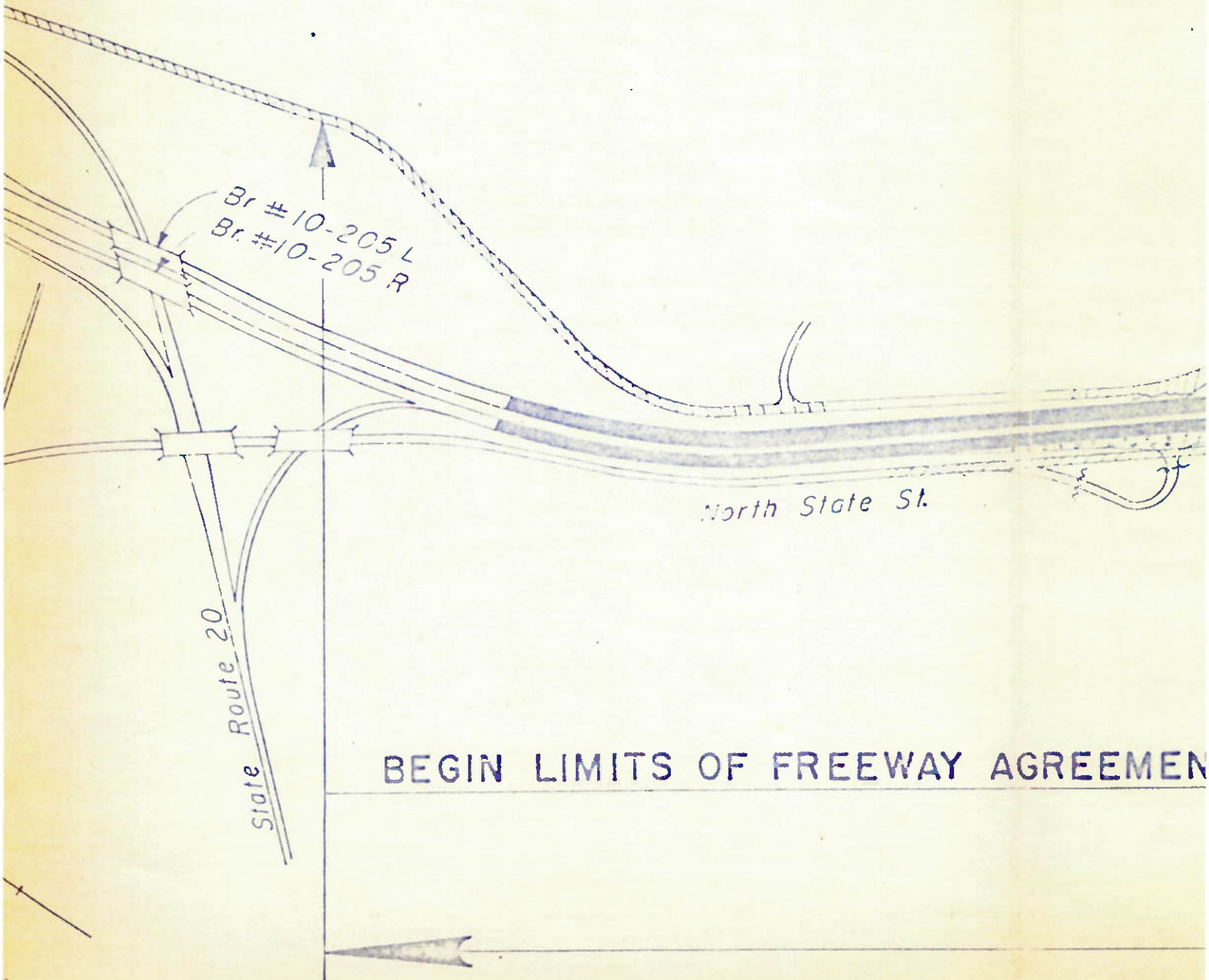

ATTACHMENT BB



REEMENT

LIMITS OF FREEWAY AGREEMENT

ATTACHMENT BB



State Route 20

Br #10-205 L
Br #10-205 R

North State St.

BEGIN LIMITS OF FREEWAY AGREEMENT

ATTACHMENT BB

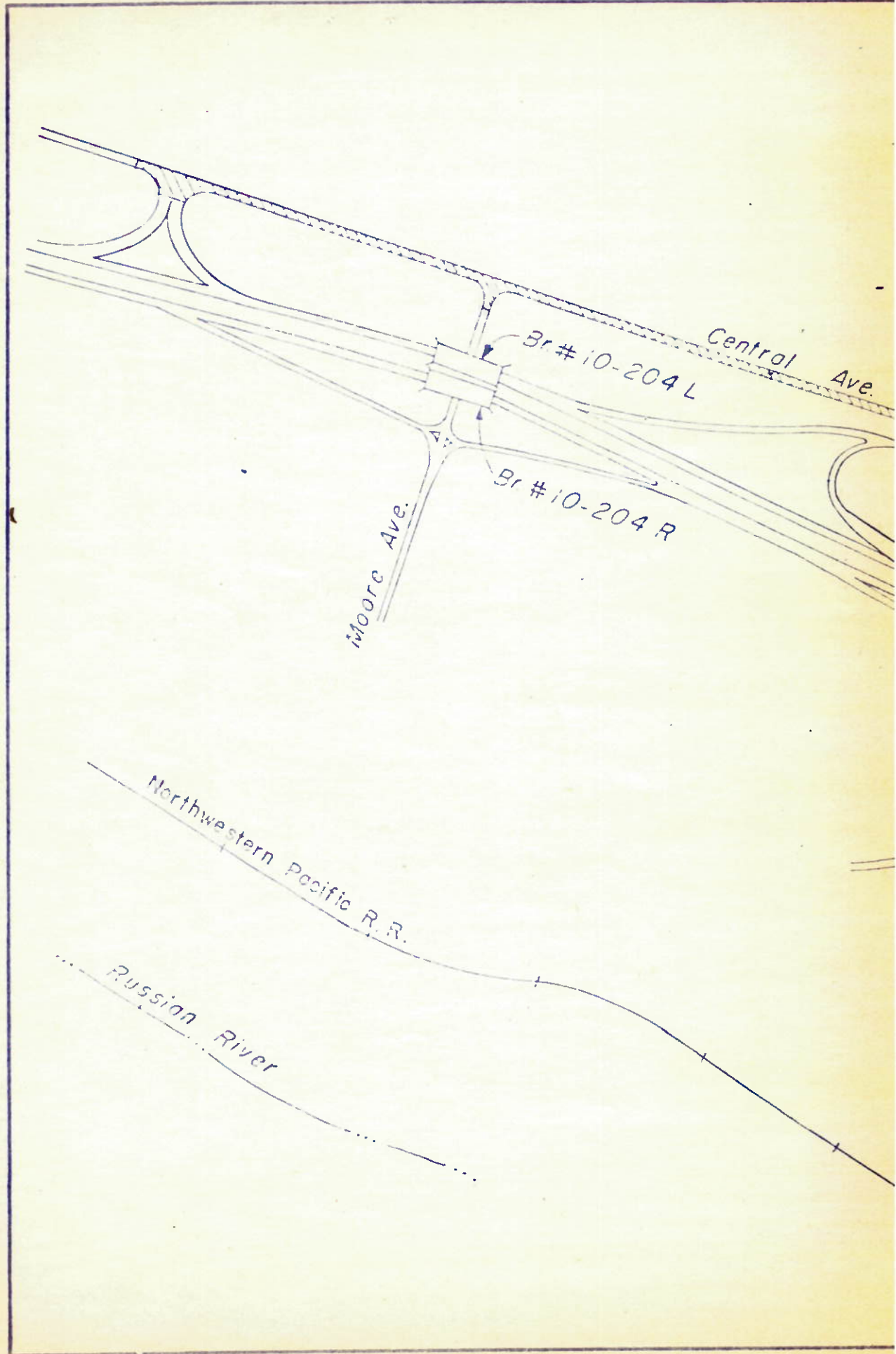


EXHIBIT A

SHEET NO. 2 OF 3

STATE OF CALIFORNIA
DEPARTMENT OF TRANSPORTATION
DISTRICT 01

FREEWAY IN THE COUNTY OF MENDOCINO
FROM 1.0 MILE SOUTH TO
4.2 MILES NORTH OF FORSYTHE
CREEK BRIDGE NO. 10-10
01-MEN-101-30.9/36.1

SCALE: 1"=400'

ATTACHMENT BB

M.D.B & M.
B & M.

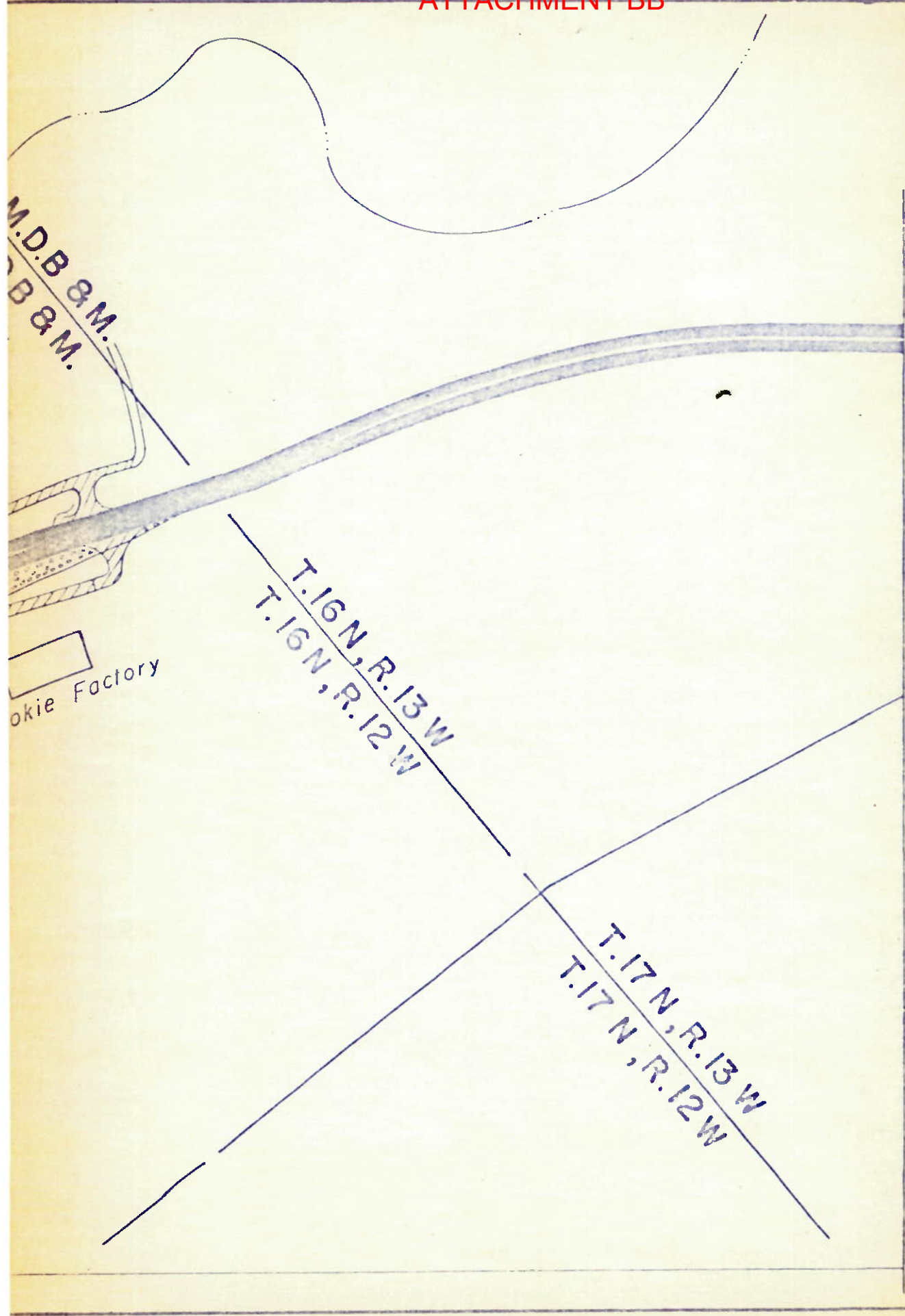
Cookie Factory

T.16 N, R.13 W
T.16 N, R.12 W

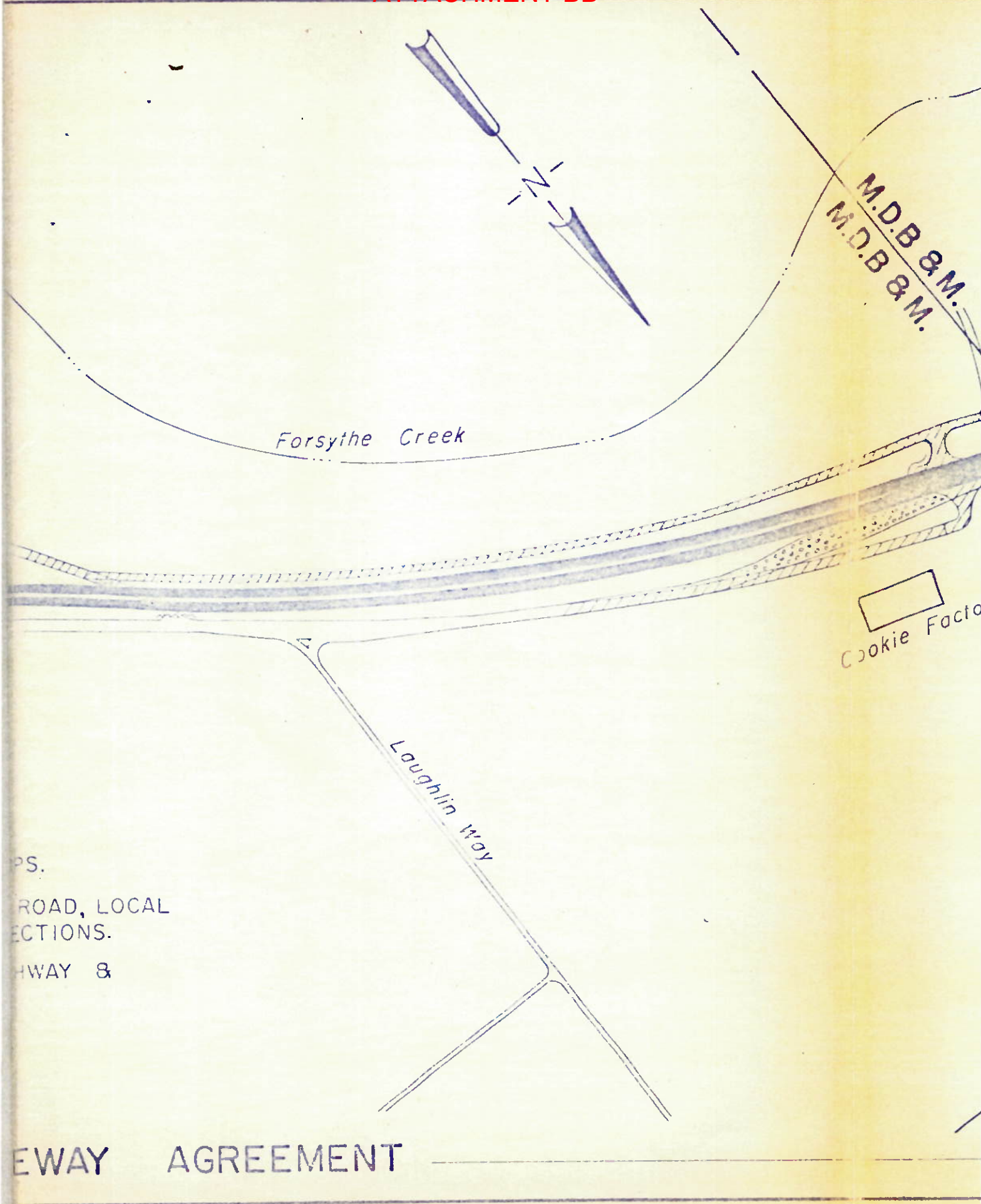
T.17 N, R.13 W
T.17 N, R.12 W

MATCH LINE

FR



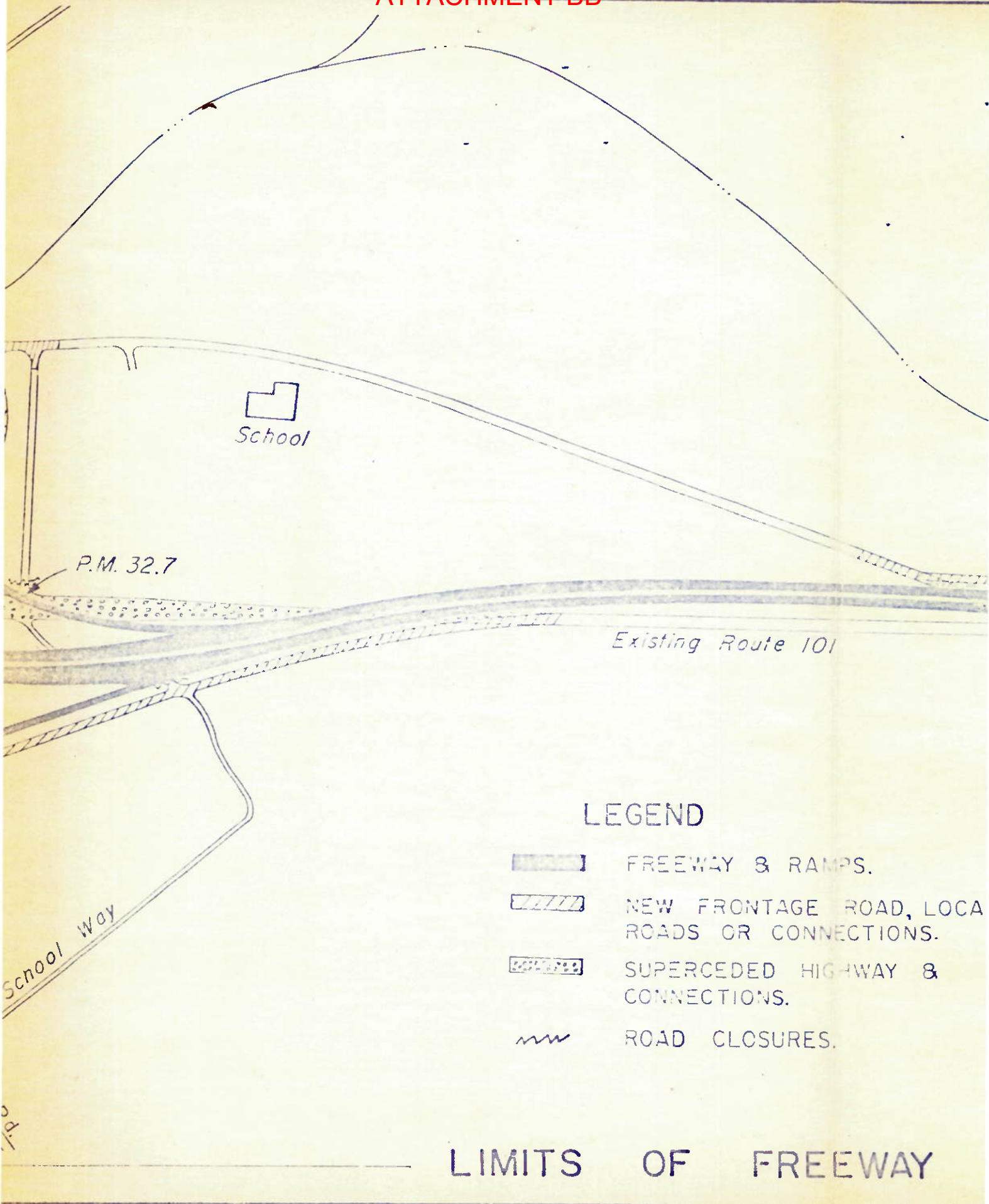
ATTACHMENT BB







PS.
ROAD, LOCAL
SECTIONS.
HWAY &

EWAY AGREEMENT

ATTACHMENT BB



LEGEND

-  FREEWAY & RAMPS.
-  NEW FRONTAGE ROAD, LOCAL ROADS OR CONNECTIONS.
-  SUPERCEDED HIGHWAY & CONNECTIONS.
-  ROAD CLOSURES.

LIMITS OF FREEWAY

EXHIBIT A

SHEET NO. 3 OF 3

STATE OF CALIFORNIA
DEPARTMENT OF TRANSPORTATION
DISTRICT 01

FREEWAY IN THE COUNTY OF MENDOCINO
FROM 1.0 MILE SOUTH TO
4.2 MILES NORTH OF FORSYTHE
CREEK BRIDGE NO. 10-10
01-MEN-101-30.9/36.1

SCALE: 1" = 400'

LEGEND



FREEWAY & RAMPS.



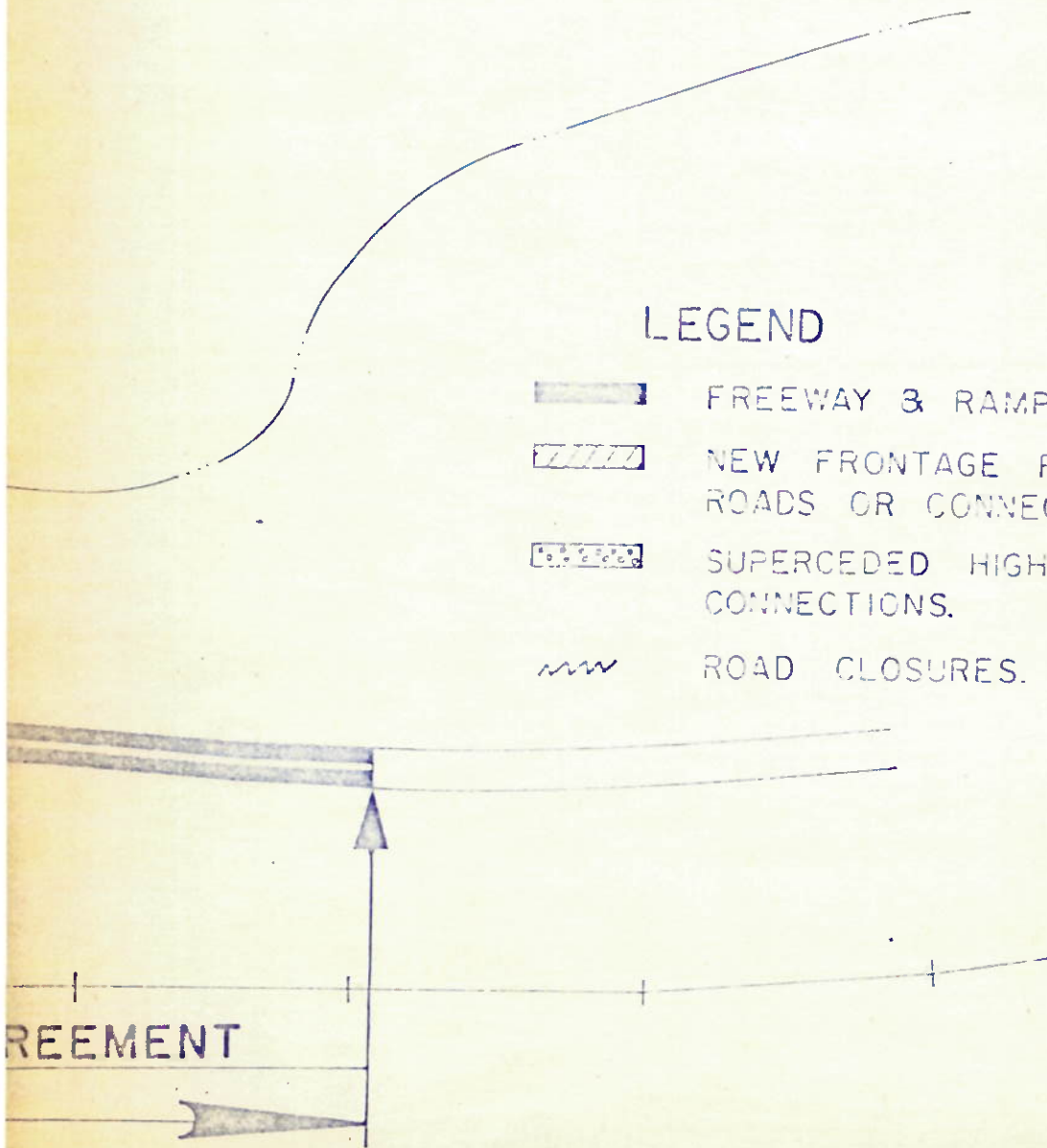
NEW FRONTAGE ROAD, LOCAL
ROADS OR CONNECTIONS.



SUPERCEDED HIGHWAY &
CONNECTIONS.

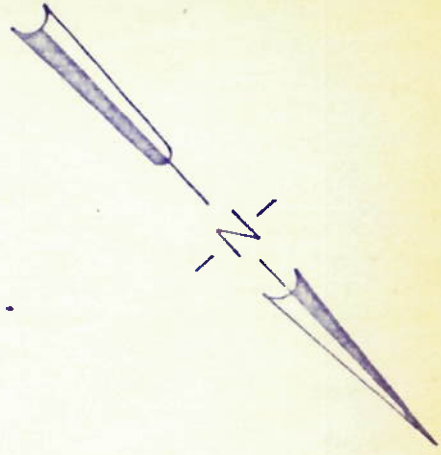


ROAD CLOSURES.



REEMENT

ATTACHMENT BB



Forsythe Creek

Northwestern Pacific Railroad

END LIMITS OF FREEWAY A

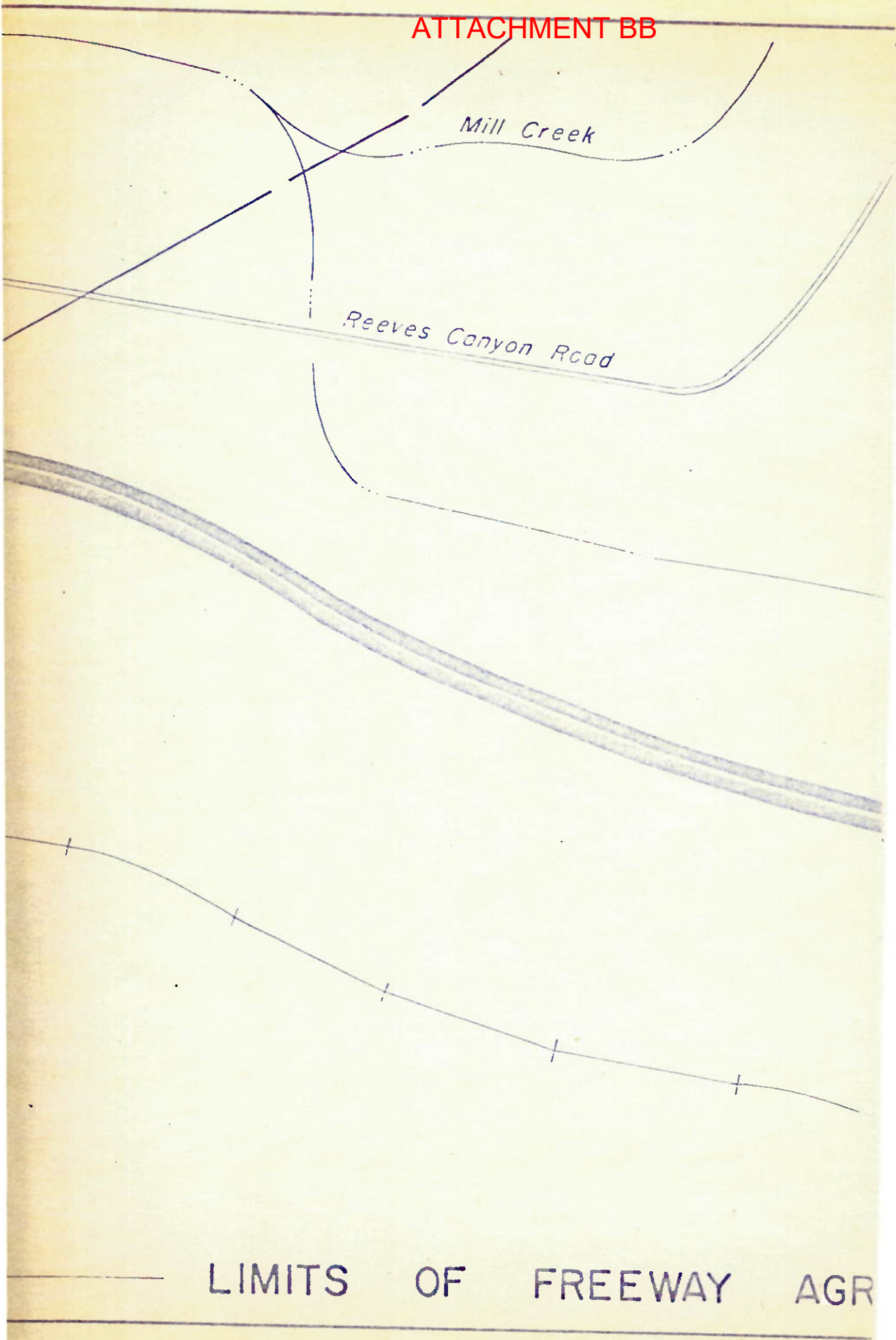
EEMENT

ATTACHMENT BB

Mill Creek

Reeves Canyon Road

LIMITS OF FREEWAY AGR



ATTACHMENT BB

LINE

MATCH

Northwestern Pacific Railroad

